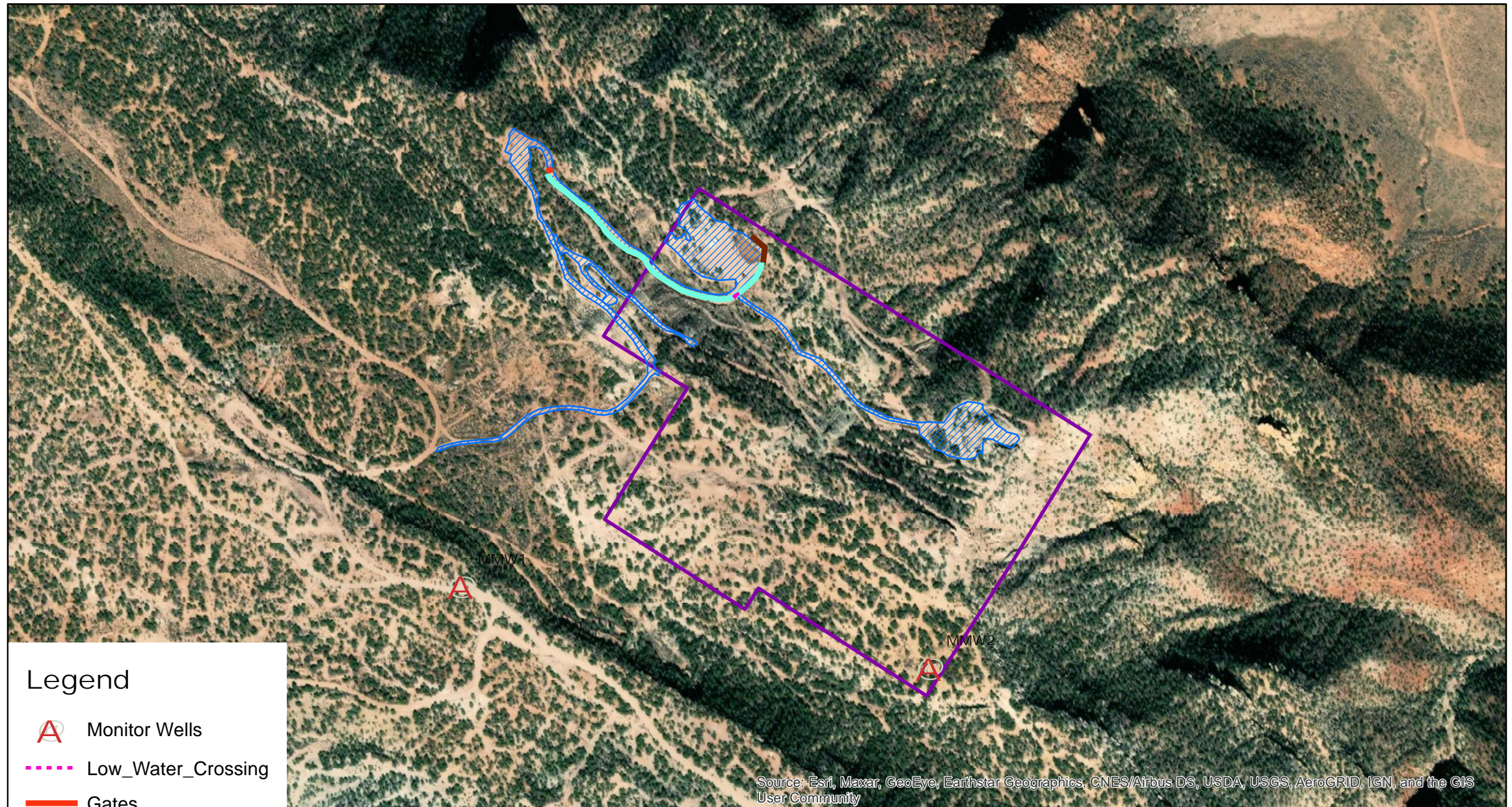









DRMS Annual Report Map 2020



Legend

-  Monitor Wells
-  Low_Water_Crossing
-  Gates
-  Ditch
-  Berms
-  Weed_Spray_Area
-  Monogram Permit

1 inch = 500 feet

0 250 500 750 1,000
Feet

1. Noxious Weeds Treated - Russian Knapp Weed
2. Treated with Milestone & 2-4 D Amine
3. 4oz per acre Milestone & 1qt per acre 2-4 D Amine
4. Coordinate System: NAD83
5. Drawn by Craig Howell - 02/25/2021

