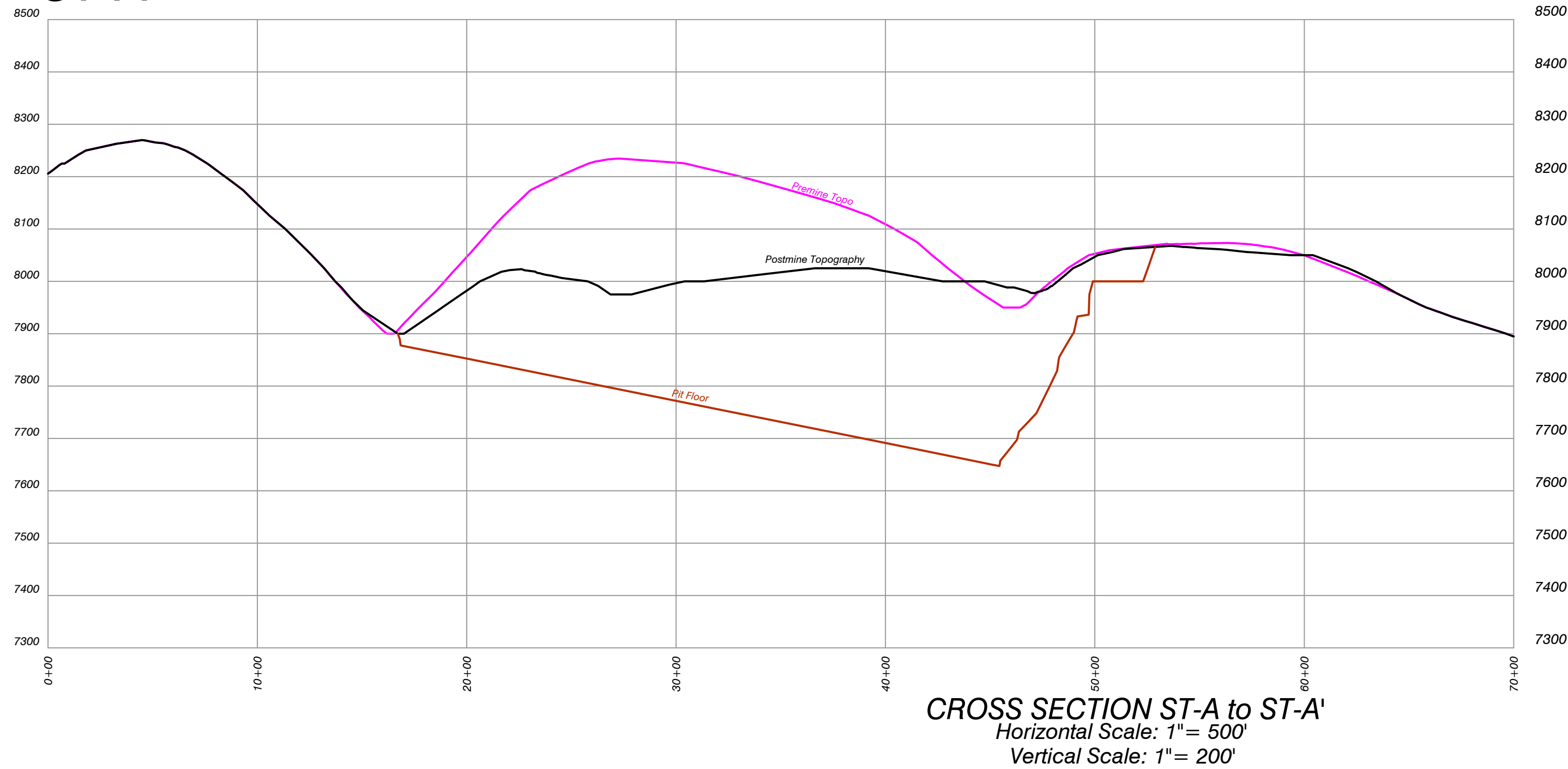
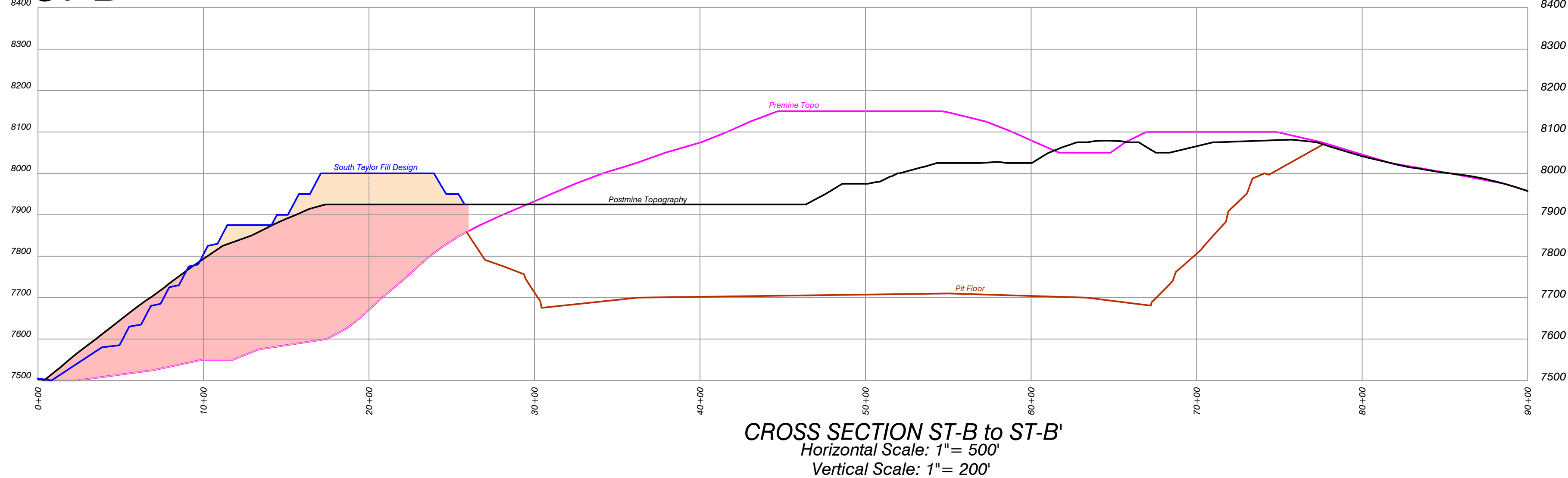


ST-A



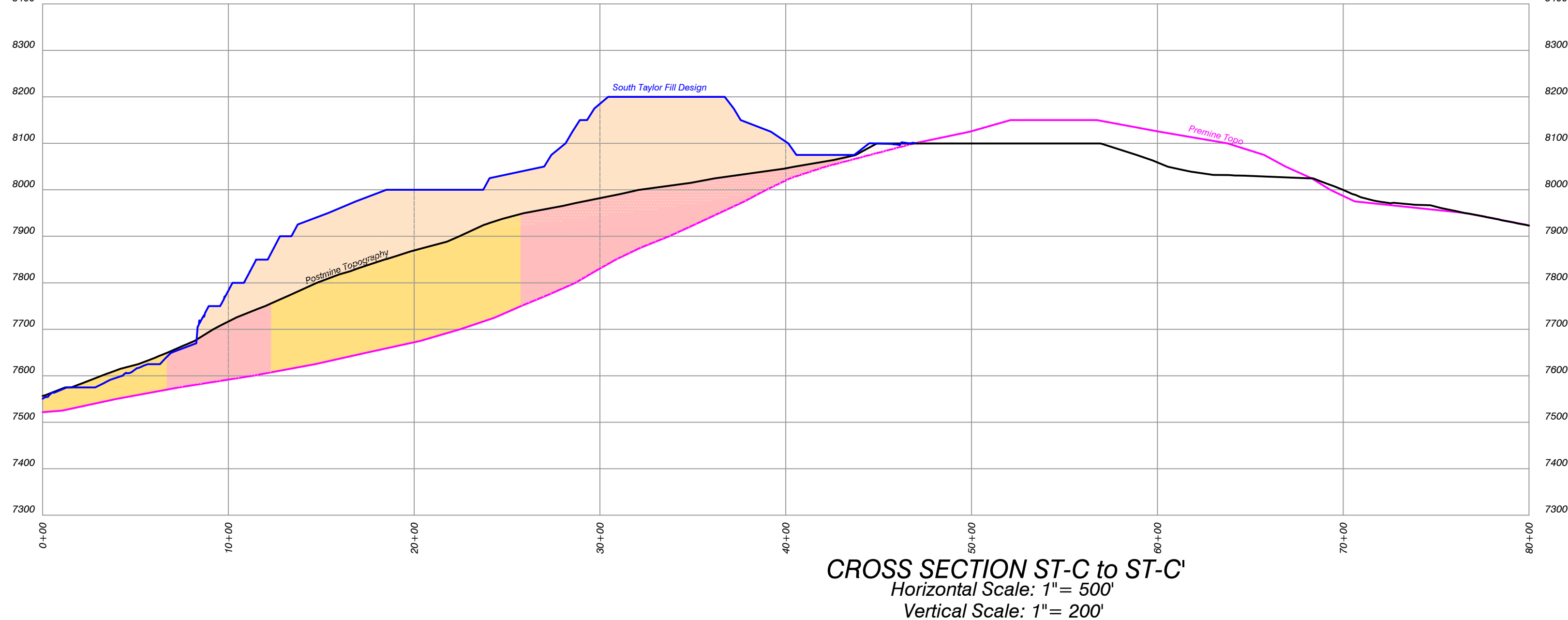
ST-A'

ST-B



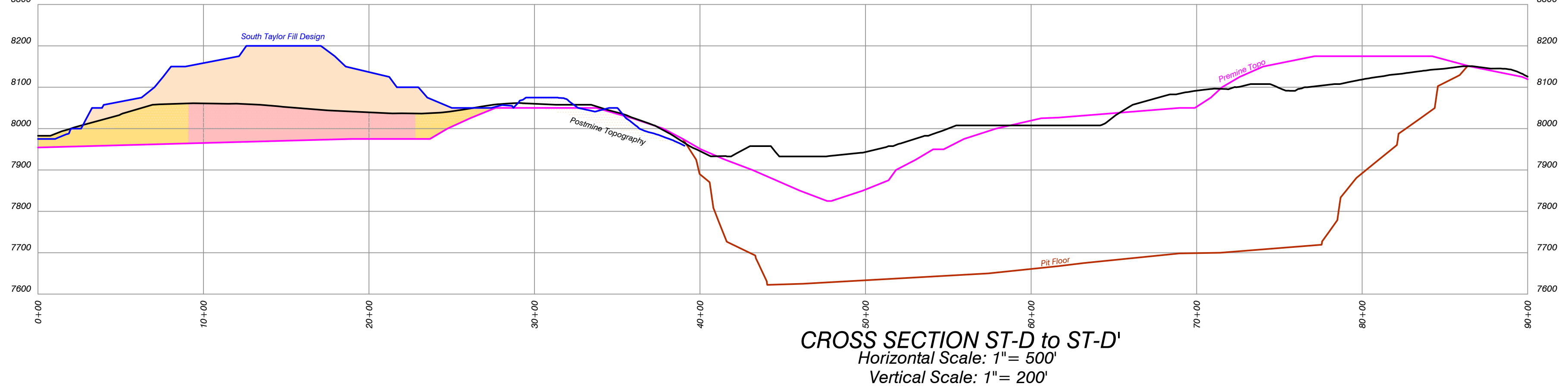
ST-B'

ST-C



ST-C'

ST-D



ST-D'

Legend

- Premining Topography
- Postmining Topography
- South Taylor Pit Floor
- South Taylor Fill Design
- Approx. Location Of Excess Spoil (Permanent) Fill
- Approx. Location Of Unclassified Backfill
- Approx. Location Of Temporary Fills



ENGINEERS CERTIFICATION  
I, BRIAN W. COATES, hereby certify that this map has been reviewed by me and is true and correct to the best of my knowledge and information, relying on information supplied by experts employed by Colowyo Coal Company or qualified consultants working for Colowyo Coal Company, and that I am a Professional Engineer licensed in Colorado as required by the provisions of C.R.S. 12-25-101 through C.R.S. 12-25-119. IN WITNESS WHEREOF, I have hereunder set my hand and affixed my seal.



PREMINING & POSTMINING  
CROSS SECTIONS  
SOUTH TAYLOR



SCALE: SEE SECTION TEXT  
DATE: 5/24/06  
DRWG. BY: TCP/ESI  
APPROVED BY:

DRWG NO. MAP 20B

No.	REVISION	DATE	BY	CHK
TR-81	South Taylor Fill Design added to legend, included zones of highwall mining on cross sections, added HWM notes, added Postmining Topography Prior to TR81 to all cross sections, Edited permanent & temporary fill hatches and legend edits. Revised the Pit Floor on all cross sections.	12/06/10	TCP	KRB
TR-105	Updated Profiles with PMT 1214 and updated logo.	2/14/15	TCP	KRB
TR-105	Updated Profiles with PMT 1214 footprint, edits to outdated temp. spoil pile limits, truncate profile lines at pit shell	6/15/15	TCP	KRB
TR-117	Updated PMT on A-A', B-B', and D-D'	11/15/17	TONY	LES
TR-145	Updated PMT, Temporary, and Permanent Fill Areas Revised Paper Size	11/16/20	TONY	LES