

OWNERSHIP WITHIN 200 FEET  
AND AFFECTED LANDS

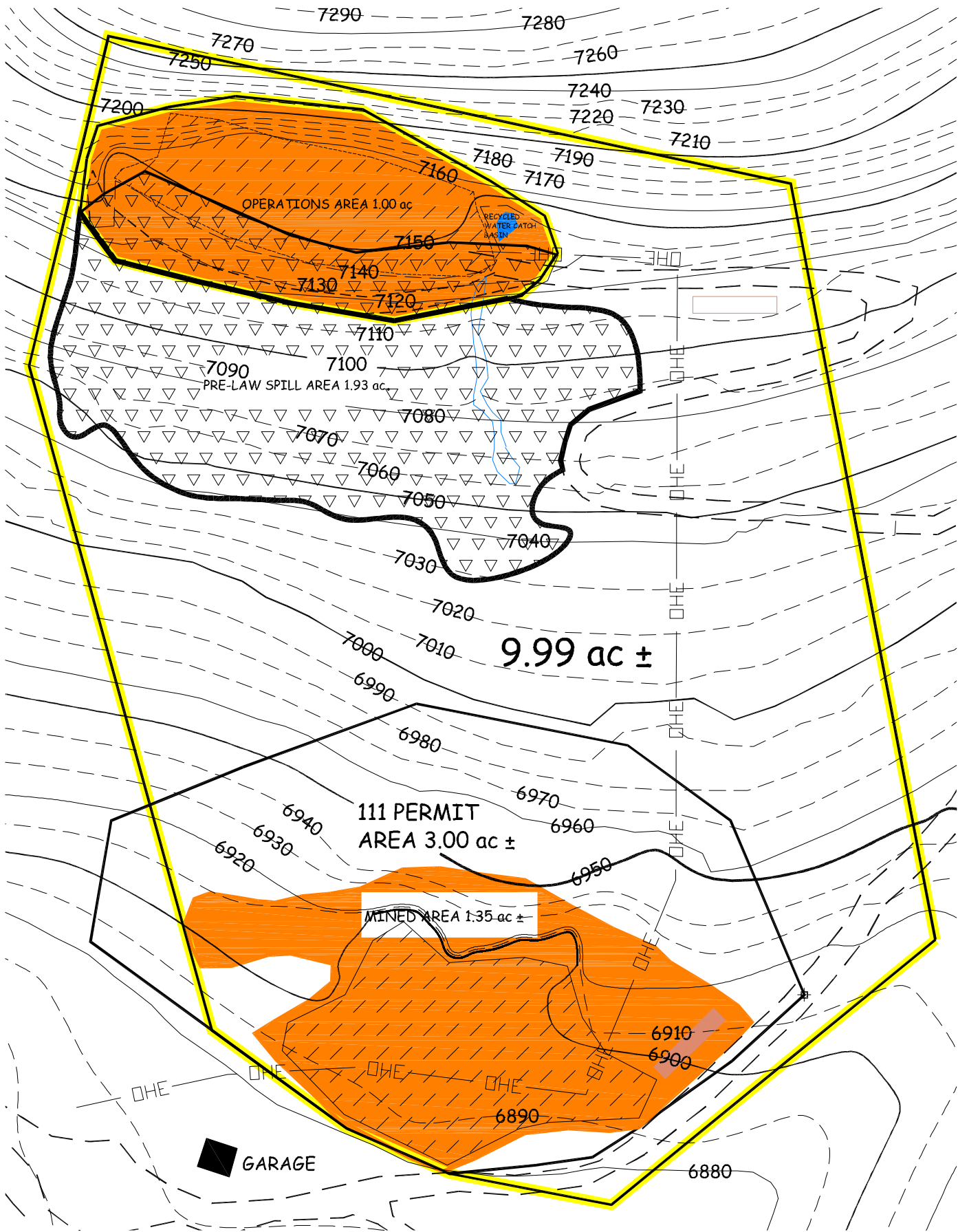
COLORADO ROSE RED, INC.  
148 CHEYENNE CT.  
LYONS, CO 80540

COLORADO ROSE RED, INC.

COLORADO ROSE RED STONE RESOURCE

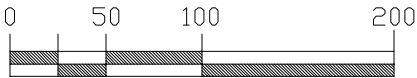
PERMIT # M-1978-332

ANNUAL REPORT MAP 2020

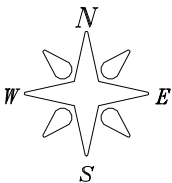


L E G E N D

- PERMIT LINE/AFFECTED LANDS
- ROADS
- OVERHEAD POWER LINE
- MINED AREA
- PRE-LAW SPILL AREA
- PROCESSING AREAS



SCALE 1"=100'  
CONTOUR INTERVAL: 10 FEET



PREPARED BY: *ENVIRONMENT, INC.*  
7985 VANCE DR., # 205A  
ARVADA, CO 80003  
(303) 423-7297

VERSION DATE: OCT 26, 2020 - 15:15:35

PART OF THE SE/4 NE/4, SECTION 33, TOWNSHIP 4 NORTH,  
RANGE 71 WEST, 6TH P.M., LARIMER COUNTY, COLORADO