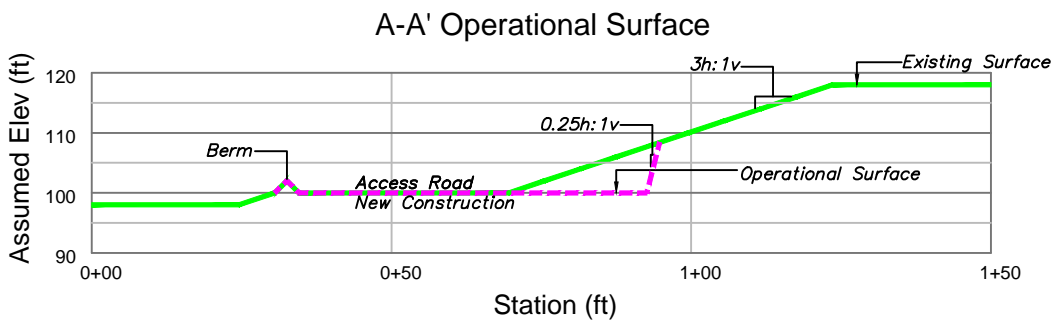
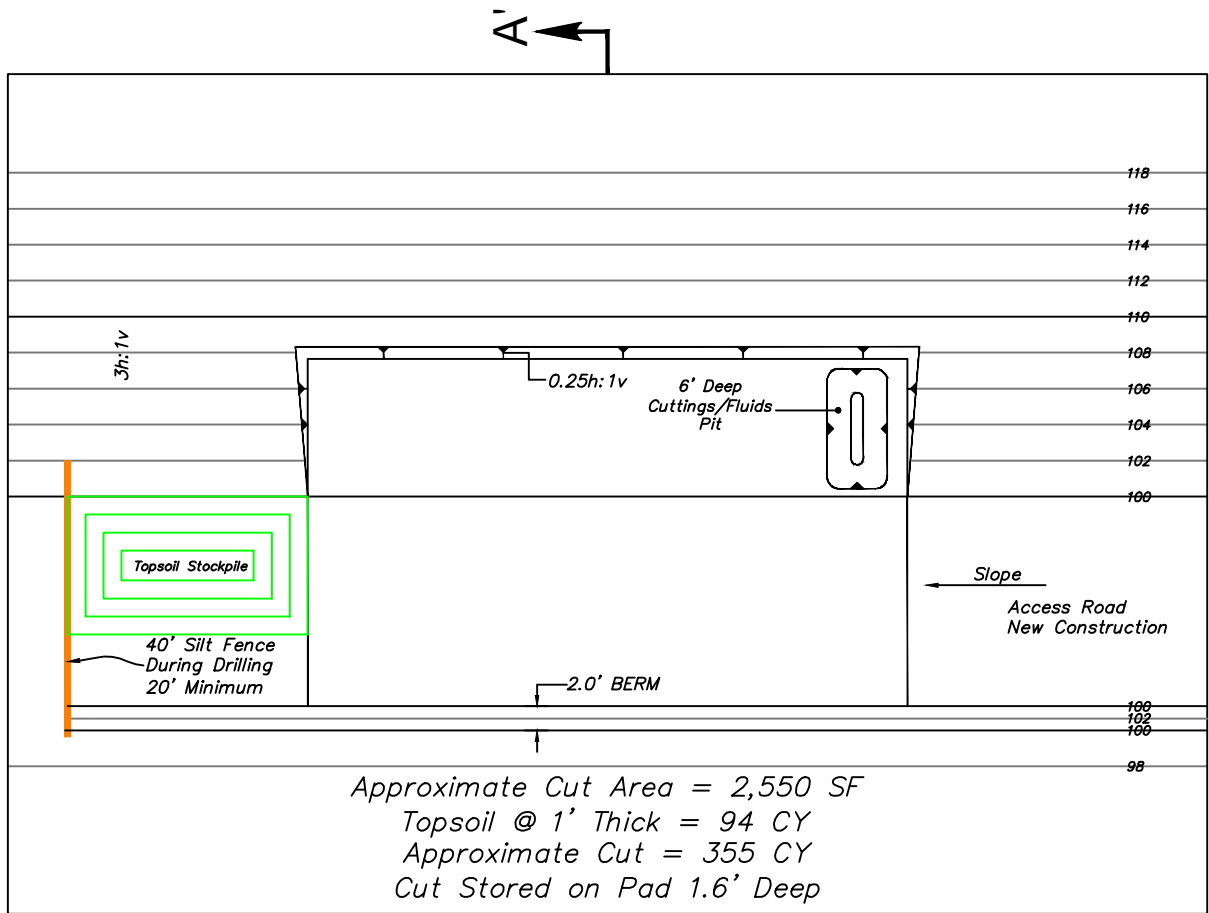
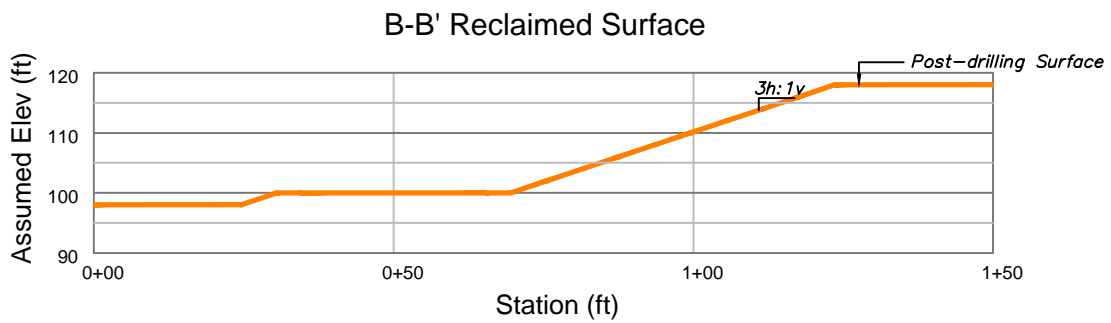
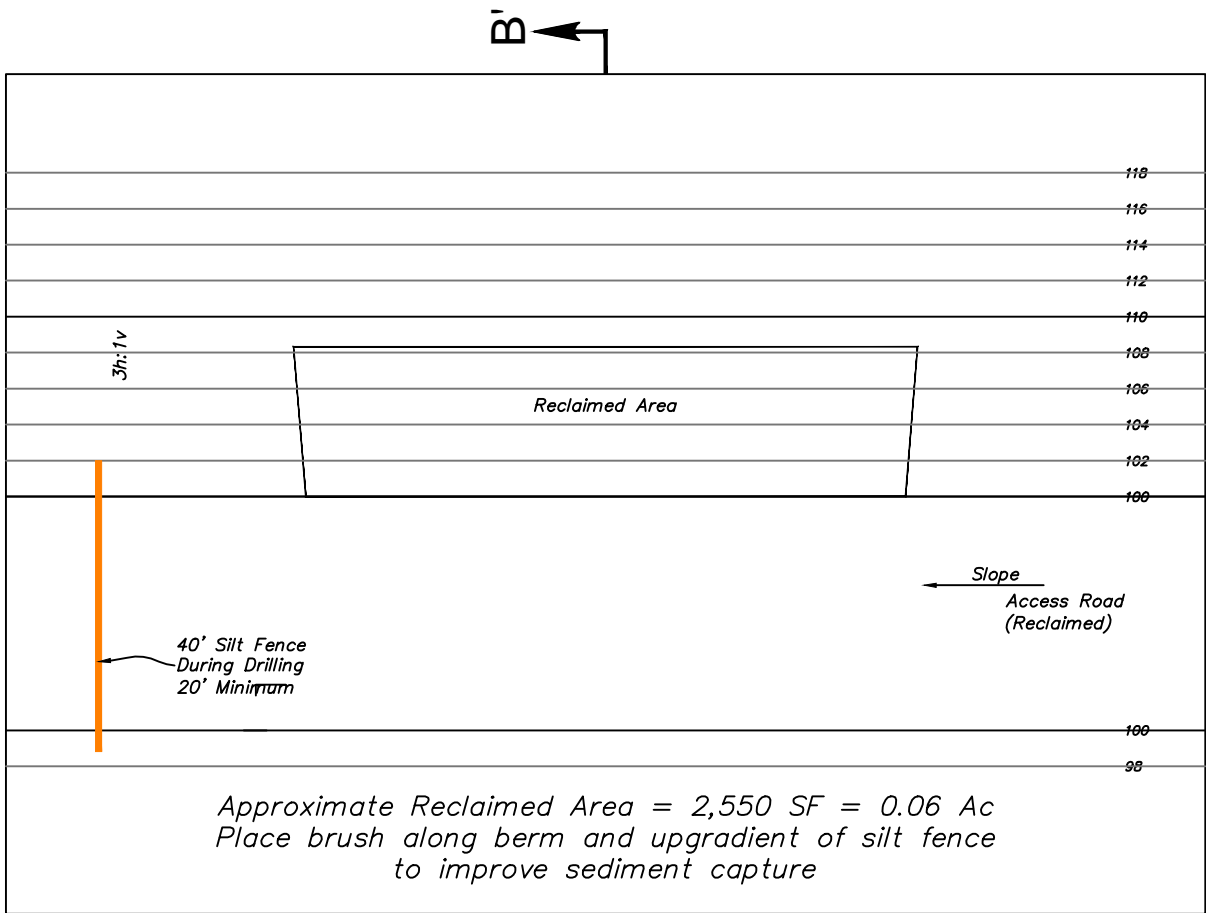


Nominal 50' to 75' x 100' Drill Pad
Constructed on 3H:1V Slope
Utilizing Existing Road as Part of Pad



Nominal 50' to 75' x 100' Drill Pad
Constructed on 3H:1V Slope
Reclaimed Configuration



Map 25
New Elk Mine
Typical Drill Pad
Hillside Configuration

DESIGNED BY: *
DRAWN BY: N. Mason

DATE: 10/9/2020
TR-74