



Source: Esri, DigitalGlobe, GeoEye, Earthstar Geographics, CNES/Airbus DS, USDA, USGS, AeroGRID, IGN, and the GIS User Community

Owl Canyon Quarry 2019-2020 Annual Report

Property: Owl Canyon Complex





Location: Section 1
T9N R70W Larimer County, CO

Permit #M-1977-302



Background: World Imagery

Legend



Mining Reclaimed

-  Current Reclamation
-  Future Reclamation
-  Past Reclamation
-  Reclamation Released

Permit Information

-  M-1977-302 Permit Area
-  PLS Boundary

Mining Affected

-  Disturbed
-  Highwall 2020



0 300 600
Feet



Last Revised: 9/21/2020
Drawn by: CBeck
Verified by: MGolliher
Surveyed: NA