




**Weber Sand & Gravel, Inc.**  
2980 E. Highway 160  
Pagosa Springs, Colorado 81147  
Phone 970-264-4568

**Weber Pit #2 M-1995-056**




**Map Legend for Weber Pit #2 Phase 1&2**

**September 17, 2020**

-  Approximately 18 acres unaffected land which will never be affected –Phase 1&2.
-  Approximately 22.94 acres used for a processing area in Phase 1 & 2
-  Approximately 11.5 acres that have been reclaimed with partial seeding.

The area in Yellow is being used for processing (access roads, stock piling, crushing site). We have reclaimed 11 ½ Acres along the back wall with some seeding. We plan to finish the high wall reclamation this winter and have the rest of the area seeded unless we have a bad winter this year.

**Map Legend for Phase 3**

-  Approximately one acre of land encompassing the road into Phase 3.
-  Approximately 15 acres that we don't expect to ever disturb.
-  Approximately 48.7 acres are now disturbed,

Our mining was basically the same as last year with no real changes. There are still 15 acres marked in green that we don't expect to ever disturb, unless the vein of rock at some point runs that way.