

# Roberts Quarry 2019-2020 Annual Report

Location: Sections 26, 27 & 35  
T10N R70W Larimer County, CO


Annual Report  
Permit #M-1977-301

Background: World Imagery  
PLS Aerial

## Legend


 M-1977-301 Mine Permit Boundary


Mining Affected


 Disturbed


 Future Disturbance

 Reclaimed

 Future Reclamation

 Highwall (2020)

 Section Lines



0 300 600  
Feet

Last Revised: 9/14/2020

Drawn by: CBeck

Verified by: MGolliher

Surveyed by: NA