



Source: Esri, DigitalGlobe, GeoEye, Earthstar Geographics, CNES/Airbus DS, USDA, USGS, AeroGRID, IGN, and the GIS User Community






## Weaver Quarry Annual Report 2019-2020

Location: Portions of Sect. 7, 8, 17, & 18  
T9N R69W  
Larimer County, CO  
Mine Permit #M-89-010  
Background: World Imagery

\* NOTE: Aerial & section lines are not an official survey.

### Legend

#### Disturbance

-  Current Disturbance (0 ac)
-  Disturbed
-  Reclaimed
-  Mining Released
-  M-1989-010 Permit



0 100 200 400  
Feet



Last Revised: 9/13/2020  
Drawn by: CBeck  
Verified by: MGolliher  
Surveyed: None