







Us Hwy 36

Hygiene Rd



- | | |
|---|--|
|  Pit Disturbance Boundary |  Lyons Quarry Property |
|  Temporary Cap |  Lyons Quarry Permit Boundary (Approximate) |
|  Reclamation in Progress |  Fresh Water |
|  Unreleased Reclamation |  Impacted Water |

0 0.25 0.5 Miles



Lyons Quarry 2020 DRMS Report
Permit #M-1977-208

Map 1: Disturbance & Reclamation Areas

Prepared By:



Drawn By: RFB

Approved By: CC

Mapped: 9/1/2020

Drawn: 9/8/2020