












Growth media stockpiles were fertilized, seeded, and stabilized with jute netting. The Interim Reclamation areas are still in progress.



 Pit Disturbance Boundary	 Property Boundary
 2018-2019 New Mining Disturbance	 Permitted Affected Area
 Anticipated 2019 Mining Disturbance	 Canal/Ditch
 Interim Reclamation in Progress (Topsoil)	
 Interim Reclamation in Progress (Backfill)	
 Growth Media Stockpile	

0.1      0.2 Miles



<b>Sandstone Quarry 2020 DRMS Report</b>	
Permit #M-1977-361	
Map 1: Disturbance & Reclamation Areas	
Prepared By:  <a href="http://www.habitatmanagementinc.com">www.habitatmanagementinc.com</a>	Drawn By: RFB Approved By: CC Mapped: 9/1/2020 Drawn: 9/8/2020