












State Hwy 66



#### Fertilizer & Mulch Application

-  18-46-0 (NPK) & Hay Mulch
-  14-14-10 (NPK) & Hay Mulch
-  11-28-23 (NPK) & Hay Mulch
-  18-46-0 (NPK) & Straw Mulch
-  Humega & Hay Mulch

-  Seed Application (Various Approved Mixtures)
-  Affected Area Boundary
-  Permit Boundary
-  Property Boundary

0 0.25 0.5 Miles



#### Dowe Flats 2020 DRMS Report

Permit #M-1993-041

#### Map 3: Reclamation Treatments

Prepared By:



Drawn By: RFB

Approved By: CC

Mapped: 9/1/2020

Drawn: 9/4/2020