









### Legend

-  Edge of Disturbance
-  Seeded Area
-  2020 Reseeding
-  Permit Boundary
-  Paved Road
-  Gravel Road

## 2020 Annual Report Map for M-2005-060, Ashbaugh Pit



0 250 500 1,000  
Feet

DISCLAIMER:  
The GIS database and data in the product is subject to constant change and the accuracy and completeness cannot be and is not guaranteed. The designation of lots or parcels or land uses in the database does not imply that the lots or parcels were created or that the land uses comply with applicable State or Local Law. WELD COUNTY MAKES NO WARRANTIES OR GUARANTEES, EITHER EXPRESSED OR IMPLIED AS TO THE COMPLETENESS, ACCURACY, OR CORRECTNESS OF SUCH PRODUCT, NOR ACCEPTS ANY LIABILITY ARISING FROM ANY INCORRECT, INCOMPLETE, OR MISLEADING INFORMATION CONTAINED THEREIN.