






**COLORADO LEGACY LAND
SCHWARTZWALDER MINE**

**FORMER
SCHWARTZWALDER MINE
SITE MAP**

JUNE 2019
 **COLORADO LEGACY LAND**

- Permitted Boundary -
 Schwartzwalder Mine
M1977-300
-  CLL Property Boundary
-  Glencoe Valley Road
-  Ralston Creek

1:9,000 *when printed on 8x11 inch paper*
0 250 500 750 1,000 Feet




Satellite imagery obtained from ArcGIS on
services.arcgis.com on June 2019

Datum: NAD 1983 (CORS96) StatePlane Colorado Central FIPS
0502 (US Feet)

This drawing has been prepared for the use of Alexco Water and
Environment Inc.'s client, Colorado Legacy Land, LLC and may
not be used, reproduced or relied upon by third parties, except as
agreed by Alexco Water and Environment Inc. and Colorado
Legacy Land, LLC as required by law or for use of governmental
reviewing agencies. Alexco Water and Environment Inc. accepts
no responsibility, and denies any liability whatsoever, to any party
that modifies this drawing without Alexco Water and Environment
Inc.'s express written consent