



STATE OF  
COLORADO

Ebert - DNR, Jared <jared.ebert@state.co.us>

---

## Seneca II-W Mine, C-1982-057, 2019 Annual Report Review

---

**Kawcak, Miranda** <MKawcak@peabodyenergy.com>  
To: "Ebert - DNR, Jared" <jared.ebert@state.co.us>

Mon, Aug 3, 2020 at 11:17 AM

Jared,

Attached is our response to the Seneca IIW ARR review. Please let me know if you have any questions,

Sincerely,

[Quoted text hidden]

---

### 2 attachments



**SIIW 2019 ARR Review Response.pdf**  
717K



**SIIW Year Seeded Delineation MAP.pdf**  
20998K



Seneca Properties, LLC

Seneca II West Mine  
29515 Routt County Road 27  
Oak Creek, CO. 80467

August 3, 2020

Mr. Jared Ebert  
Division of Reclamation, Mining and Safety  
1313 Sherman Street, Room 215  
Denver, CO 80203-2273

**RE: Seneca II-W Mine, DRMS Permit No. C-1982-057, 2019 Annual Reclamation Report Review**

Dear Mr. Ebert,  
Seneca Properties, LLC (SPL) has reviewed the ARR review regarding the 2019 Seneca II West Mine Report submittal and is providing the following responses:

1. ***The number of acres reported to have been topsoiled cumulatively exceeds the number of acres reported to have been backfilled and graded, please explain this discrepancy and revise the annual reclamation report form accordingly.***
  - a. SPL confirms that the reported acreages are correct. The difference in the acreages accounts for the remaining topsoil piles that were disturbed acreage but technically never “re-topsoiled”. These topsoil piles are to remain as permanent are were not used due to areas that became permanent and did not require reclamation, i.e. roads, ponds, stock tanks, permanent structures, etc.
2. **Please submit a map that depicts the location, number of acres and date of planting for all previously revegetated areas in accordance with Rule 2.04.13(1)(f).**
  - a. A map depicting the seeded areas with reference to year has been included with this submittal. The map shows the year seeded by color and a total acreage by year in the legend.

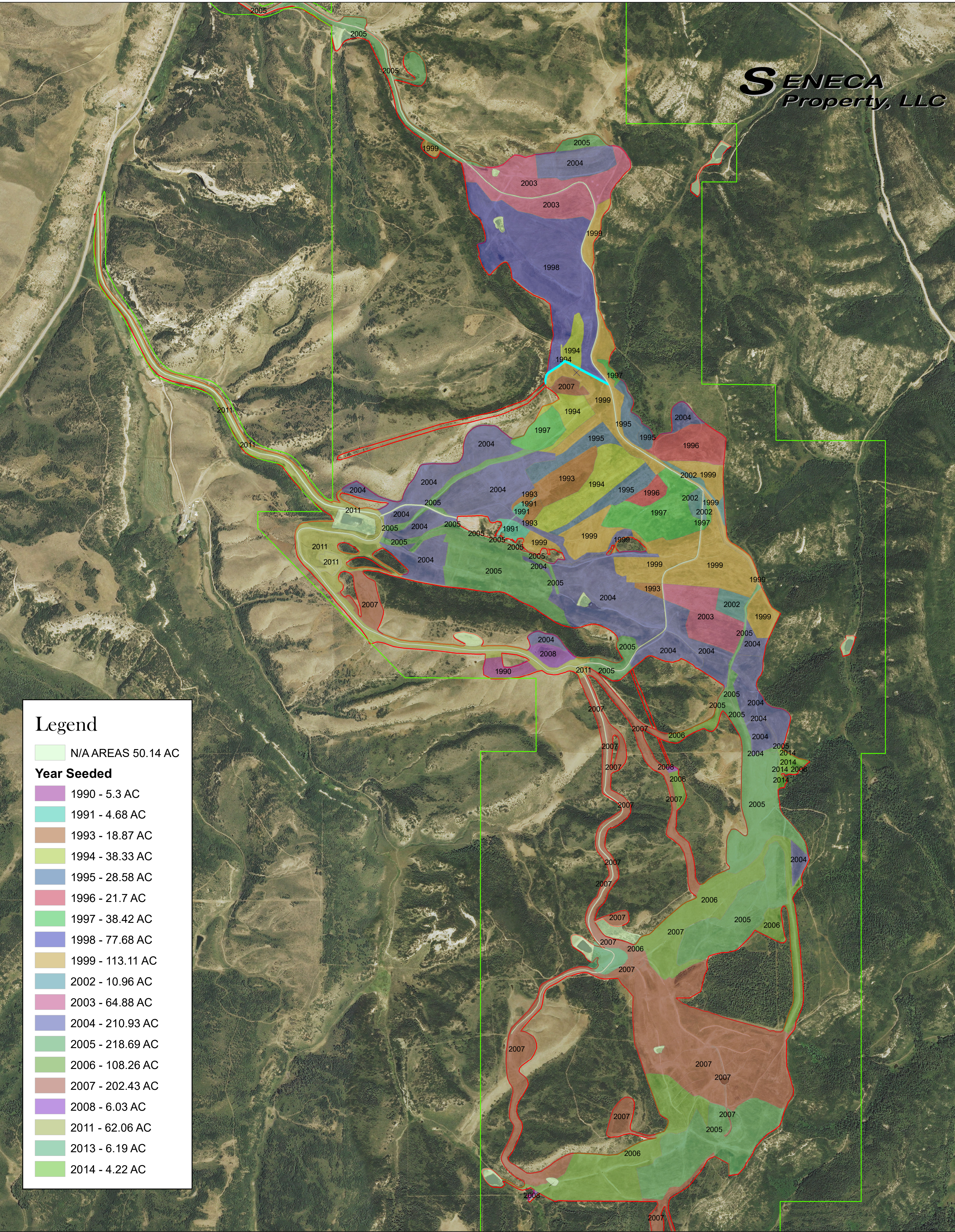
Please feel free to contact me if you have any questions or concerns.

Sincerely,

A handwritten signature in black ink that reads "Miranda Kawcak". The script is cursive and fluid.

Miranda Kawcak  
Environmental Manager  
Peabody, Colorado Operations

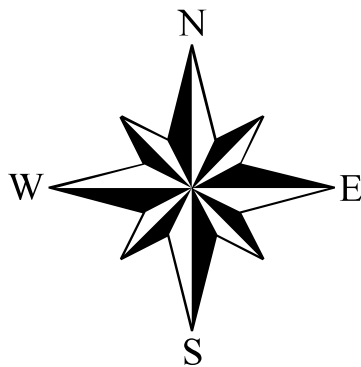




**SENECA**  
Property, LLC


Legend

- N/A AREAS 50.14 AC
- Year Seeded
- 1990 - 5.3 AC
- 1991 - 4.68 AC
- 1993 - 18.87 AC
- 1994 - 38.33 AC
- 1995 - 28.58 AC
- 1996 - 21.7 AC
- 1997 - 38.42 AC
- 1998 - 77.68 AC
- 1999 - 113.11 AC
- 2002 - 10.96 AC
- 2003 - 64.88 AC
- 2004 - 210.93 AC
- 2005 - 218.69 AC
- 2006 - 108.26 AC
- 2007 - 202.43 AC
- 2008 - 6.03 AC
- 2011 - 62.06 AC
- 2013 - 6.19 AC
- 2014 - 4.22 AC



0 0.15 0.3 0.6 0.9 1.2 Miles

Seneca II West Mine



29515 RCR #27  
OAK CREEK, CO 80467

ANNUAL RECLAMATION REPORT  
SEED AREA DELINEATION MAP

DESIGNED BY: MLK  
DRAWN BY: MLK  
APPROVED BY:

COUNTRY: USA  
STATE/PROVINCE: COLORADO  
GSC: 5N 87W, 5N 86W, 6N 86W

DATE: 2020-8-03  
SCALE:

DRAWING/SHEET: 1 of 1  
C.I.: 0'