








Legend

- | | | | |
|---|--------------------------------|--|------------------------------|
|  | Permit Boundary |  | Cross-Section |
|  | Proposed RDA Borrow Area |  | Proposed Stockpile |
|  | Ditch (with direction of flow) |  | Proposed Borrow Area Contour |
|  | Culvert | | Contour Interval = 10' |

New Elk Mine RDA Proposed Borrow Area Final Contour

DESIGNED BY: *
DRAWN BY: NM

DATE: 7/21/2020

SCALE: 1"=250'

Figure 10a