


SUPPLEMENTAL DATA FOR M2006-016 PERKINS SANDSTONE PIT

McStone Aggregates, LLC.


2020 Annual Report 21JUL2020

M2006-016 2020 Report	SF	Acres	(to 0.1)
Pre-existing		1.99	2.0
Road	12200	0.28	0.3
Road S of Creek	5400	0.12	0.1
Reclaimed Quarry	30000	0.69	0.7
Pre-existing Quarry	39000	0.90	0.9
At final grade and grassed	0	0.04	0.0
At final grade, topsoil in place	0	0.04	0.1
Soil stockpile	1900	0.04	0.0
At grade, needs topsoil placed		1.28	1.3
Stockpile yard	20000	0.46	0.5
Road S of creek	5400	0.12	0.1
Quarry overburden stockpile	10200	0.23	0.2
Process yard (part)	20000	0.46	0.5
Needs grading		0.46	0.5
Process yard (part)	10000	0.23	0.2
Shot rock not excavated	12500	0.29	0.3
Total M02006-016		1.84	1.8
Pre-existing not disturbed		1.63	1.6
Grand Total		3.47	3.5


NOTES:
Continue to haul from existing stockpiles of processed materials. No additional land anticipated to be affected in 2020-2021. No processing or excavation of materials expected in 2020-2021.
Thistles have been sprayed and appear to be under control as of 13 July 2020. No other weed or erosion problems noted. Will continue to monitor.
Photos 13 JUL 2020.




Pit and processing area (North)



Pit and processing area (South)



Processed materials stockpile area



Access road