







-  Change in Mined Area
-  Mined Area
-  1-1/2" Dirty Stockpile
-  1" Stockpile
-  Class 1 Stockpile
-  Class 6 Stockpile
-  To Be Mined Phase 1
-  To Be Mined Phase 2
-  Total Area Permitted
-  Parcels

- Roads**
-  US Hwy
 -  State Hwy
 -  County
 -  Public
 -  City Streets
 -  Trail (Private)

LASALLE GRAVEL PIT



This map is a product of Montrose County Land Use records and Geographic Information Systems for the display of relative positions and locations only. No assertion is made as to the accuracy of the map. July 2020

