












**M1981250**

Brand Pit  
Yuma County  
05-31-2018  
By: Don Marr  
Reclamation Map

### Legend

-  Abandoned Gas Pipeline (Verified)
-  Active work area
-  area
-  base material
-  brand pit
-  Brand Pit
-  explored area all SAND
-  gravel area
-  sand pile
-  top soil pile

 Brand Pit

Google Earth

© 2018 Google



1000 ft