


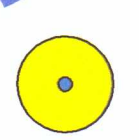


LEGEND:

-  PREVIOUSLY APPROVED DRILL PAD
-  PREVIOUSLY APPROVED ROAD
-  PROPOSED ROAD
-  PROPOSED MVB DRILL PAD AND HOLE LOCATION



West Elk Mine, Mountain Coal Company, L.L.C. An Arch Coal Company
5174 HWY. 133 Somerset, CO 81434

**MR-444 - REVISED MVB ROAD AND PAD LOCATIONS
FOR LW E14 PANEL**

DRAWN BY: B. Munz	SCALE: 1"=250'	DATE: 05/11/2020
Revised LWE14 MVBs and Roads DWG		

THE CHANGES TO THIS DRAWING WERE
PREPARED UNDER MY SUPERVISION AND I
REPRESENT INFORMATION THAT IS ACCURATE
TO THE BEST OF MY KNOWLEDGE

J. Munz

