












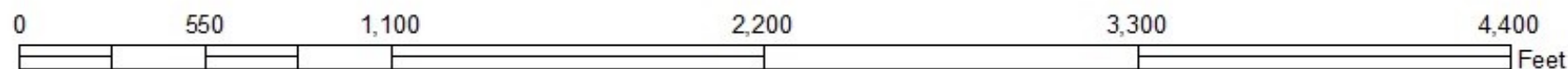
**Colorado Land Board Pit
Permit #M-2010-009**

-  Total affected area
-  Colo. Land Board Pit
-  Limited Access
-  Highway
-  Major Road
-  Local Road
-  Minor Road
-  Other Road
-  Ramp
-  Stream / River
-  Canal / Ditch

NAIP Image


RGB

-  Red: Band_1
-  Green: Band_2
-  Blue: Band_3



Map created, May 11, 2020 by: Robert Frick

Legal Description:
365N-49W
N2NWNE,N2NENW
Projected Slope : 3H: 1V



Washington County GIS Technician