

STATE OF
COLORADO

Eschberger - DNR, Amy <amy.eschberger@state.co.us>

M1977410 Cross Mine Application Succession of Operator 4-22-2020

rmittasch@nedmining.com <rmittasch@nedmining.com>
To: amy.eschberger@state.co.us

Thu, Apr 23, 2020 at 11:14 AM

Ms. Eschberger

As we discussed earlier here Succession of Operators application for submission, I am still working on the financial warranty, and we'll get any other additional documents over to you as soon as possible.

As per the technical revision we are currently editing it, and I should have it submitted to you as discussed no later than Monday.

Please feel free to contact me with any questions.

Thanks,

Richard Mittasch

VP of Operations

(516) 582-0833

2 attachments

M1977410 Cross Mine Application Succession of Operator 4-22-2020 .pdf
298K



Quit Claim Deed Calais - GIR Filed - final.pdf
256K

STATE OF COLORADO

DIVISION OF RECLAMATION, MINING AND SAFETY
Department of Natural Resources

1313 Sherman St., Room 215
Denver, Colorado 80203
Phone: (303) 866-3567
FAX: (303) 832-8106



APPLICATION FORM FOR TRANSFER OF MINERAL PERMIT AND SUCCESSION OF OPERATORS

ADMINISTRATIVE INFORMATION

Permit Information

Permit Number: M-1977-410
Operation Name: Calais Resources Colorado, Inc.

Permittee Information

Contact Person: Richard Mittasch
Company Name: Calais Resources Colorado, Inc.
Street Address: 4415 Caribou Rd.
City: Nederland
State: CO Zip: 80466
Phone: (720) 893.3749
Email (optional): rmittasch@nedmining.com


Prospective Successor Information

Contact Person: Richard Mittasch
Company Name: Grand Island Resources, Inc.
Street Address: 4415 Caribou Rd
City: Nederland
State: CO Zip: 80466
Phone: (720) 893.3749
Email (optional): rmittasch@nedmining.com


Other Reclamation Permits held by Prospective Successor (if applicable):

DESIGNATION OF REVIEW TIMELINE

As explained above, the Permittee and Prospective Successor may waive their right to receive a decision on an Application within 30 days in order to allow the Division to calculate the required Financial Warranty before issuing its decision. Permittee and Prospective Successor must initial one of the following two options to designate their choice. If Permittee and Prospective Successor cannot agree, the Division will render its decision within 30 days.



Permittee



Prospective Successor

I have reviewed the information provided in this Application Packet, as well as the applicable Act and Rules. Having been fully informed, I wish to WAIVE MY RIGHT TO A DECISION ON MY APPLICATION WITHIN 30 DAYS.

Permittee

Prospective Successor

I have reviewed the information provided in this Application Packet, as well as the applicable Act and Rules. Having been fully informed, I wish to MAINTAIN MY RIGHT TO A DECISION ON MY APPLICATION WITHIN 30 DAYS.

The Prospective Successor must provide an adequate Financial Warranty or *conditional* replacement Financial Warranty, consistent with the designation above. Hard Rock and Construction Materials Rule 4.3 describes the various acceptable types of Financial Warranties. Each Financial Warranty must be submitted on the Board's approved forms (available online at <http://mining.state.co.us/Mineral%20Forms.htm>).

DUE DILIGENCE CERTIFICATION

The Board wishes to ensure that Prospective Successors are fully informed of their duties and obligations should they become Successor to the Permit. Accordingly, the Prospective Successor must carefully review the items below and must initial indicating its agreement and understanding.



If the Application is approved, the Prospective Successor will assume all liability for the reclamation of the affected land, and for compliance with the Hard Rock Act and Rules or the Construction Materials Act and Rules, as applicable (available online at <http://mining.state.co.us/Rules%20and%20Regs.htm>). Successor will be liable for any pre-existing conditions or violations, whether known or unknown at the time of the SO. It is the Prospective Successor's sole responsibility to investigate the operation prior to filing an Application.



If the Application is approved, the Successor will be solely responsible for maintaining the mining and reclamation operations in compliance with the Reclamation Permit. The Permit includes the original approved Application, along with any and all subsequent revisions, amendments, and conversions thereto. It is not uncommon for a Permit to include dozens of documents that span many years. It is the Successor's sole responsibility to obtain a full and complete copy of the Permit and to understand the extent of his/her/its obligations thereunder. Permit documents may be purchased from the Division of Reclamation, Mining and Safety (the "Division") upon request or viewed on the Division's website at <http://drmsweblink.state.co.us/drmsweblink/search.aspx?dbid=0>



If the Application is approved, the Successor must submit Annual Fees and Annual Reports to the Division on the anniversary date of the Reclamation Permit. For hard rock and designated mining operations, consult C.R.S. § 34-32-127(2) for the amount of the Annual Fee. For construction materials operations, consult the C.R.S. § 34-32.5-125 for the amount of the Annual Fee. Required annual reporting information is described in Hard Rock and Construction Materials Rule 1.15 and in the Annual Report Form provided by the Division. Failure to submit Annual Fees or Annual Reports may result in enforcement action.

**APPLICANTS' AGREEMENT TO REQUEST TRANSFER
OF MINERAL PERMIT AND SUCCESSION OF OPERATORS**

WHEREAS, on October 18th, 2011, Permit Number M-1977-410 ("Permit") was granted to Calais Resources Colorado, Inc. ("Permittee"), pursuant to which Permit, Permittee has engaged in a mining operation located in Boulder County, Colorado.

WHEREAS, The Permit includes and incorporates any and all subsequent Amendments, Technical Revisions and/or Conversions.

WHEREAS, Permittee wishes to assign the entire Permit, along with all associated rights and responsibilities to Grand Island Resources, Inc. ("Prospective Successor"), and Prospective Successor wishes to become Successor Permittee under the Permit.

WHEREAS, Prospective Successor has inspected the mining and reclamation operations and is fully aware of the conditions thereof.

WHEREAS, Prospective Successor understands that the Reclamation Plan (the "Plan") is an integral part of the Permit and is required by law. Prospective Successor has had an opportunity to thoroughly review the Plan, understands that the Plan has not been completed and that, if Prospective Successor becomes Successor, he/she/it will assume full responsibility for the completion of the Plan.

NOW THEREFORE, Permittee and Prospective Successor hereby agree, for their own benefit and for the benefit of the State, as follows:

Prospective Successor agrees to accept all of the conditions of the Permit, including the condition that the operation remains in compliance with all applicable laws and regulations, and to perform all of the obligations of the Permittee under the Permit.

Prospective Successor agrees to complete the Plan, and to assume all liability for the same, as to all areas presently disturbed, as well as to all areas hereafter disturbed.

Prospective Successor agrees to submit to the Division of Reclamation, Mining and Safety ("Division"), Performance and Financial Warranties, as required by applicable law and regulations, which will be substituted for the Performance and Financial Warranties previously filed by the Permittee, if and when the Division approves a Transfer of Mineral Permit and Succession of Operators ("SO") and releases the latter Warranties.

Prospective Successor represents to the State that, to the best of its knowledge, information and belief, it is not in violation of any of the provisions of the Mined Land Reclamation Act (C.R.S. § 34-32-101 *et. seq.*) ("Hard Rock Act") and associated Rules (2 C.C.R. 407-1) ("Hard Rock Rules") or the Land Reclamation Act for the Extraction of

Construction Materials (C.R.S. § 34-32.5-101 *et. seq.*) ("Construction Materials Act") and associated Rules (2 C.C.R. 407-4) ("Construction Materials Rules"), with respect to any other operation conducted by the Prospective Successor in the State of Colorado.

Permittee and Prospective Successor hereby request that the Mined Land Reclamation Board ("Board") approves their SO Application, recognizes the Prospective Successor as Successor Operator under the Permit, accepts the Prospective Successor's Performance and Financial Warranties, and releases the current Permittee's Performance and Financial Warranties.

SIGNED, SEALED AND DATED this 21 day of April, 2020.

PERMITTEE

Calais Resources Colorado, Inc.

Name of Permittee
By [Signature]
Signature of Officer
Director
Title of Officer

PROSPECTIVE SUCCESSOR

Grand Island Resources, Inc.

Name of Prospective Successor
By [Signature]
Signature of Officer
V.p. of operations
Title of Officer

NOTARY FOR PERMITTEE

STATE OF New York)
COUNTY OF Dassau) ss.:

The foregoing instrument was acknowledged before me this 21 day of April, 2020,
by Patrice L. Francois as Notary Public of NY State

Notary Public [Signature]
My Commission Expires April 24th 2022

PATRICE L. FRANCOIS
Notary Public, State of New York
No. 01FR6144381
Qualified in Queens County
Commission Expires April 24, 2022

[Signature]

NOTARY FOR PROSPECTIVE SUCCESSOR

STATE OF New York)
COUNTY OF Nassau) ss.:

PATRICE L. FRANCOIS
Notary Public, State of New York
No. 01FR6144381
Qualified in Queens County
Commission Expires April 24, 2022

The foregoing instrument was acknowledged before me this 21st day of April, 2020,
by Patrice Francois as Notary Public of NY State.

Notary Public [Signature]
My Commission Expires April 24, 2022

STATE APPROVAL
[for completion by Division]

- (a) The Board hereby approves the transfer of permit number _____ from
_____ to _____.
- (b) The Board hereby recognizes _____ as Successor Operator under
such Permit.
- (c) The Board hereby accepts the Performance and Financial Warranties submitted by Successor and hereby
releases _____, as former Permittee from all obligations under
its Performance and Financial Warranties. The Board further releases all affected financial warrantors from
obligations under Financial Warranties associated with the former Permittee.

STATE OF COLORADO
DEPARTMENT OF NATURAL RESOURCES
MINED LAND RECLAMATION BOARD
DIVISION OF RECLAMATION, MINING AND SAFETY

By: _____
Division Director

Date Executed: _____

STATE OF COLORADO

DIVISION OF RECLAMATION, MINING AND SAFETY
Department of Natural Resources

1313 Sherman St., Room 215
Denver, Colorado 80203
Phone: (303) 866-3567
FAX: (303) 832-8106



PERFORMANCE WARRANTY

Operator: Grand Island Resources, LLC
Operation: Cross Gold Mine
Permit Number: M-1977-410

This form has been approved by the Mined Land Reclamation Board ("Board") pursuant to the Mined Land Reclamation Act (C.R.S. § 34-32-101 et. seq.) ("Hard Rock Act") and associated Rules (2 C.C.R. 407-1) ("Hard Rock Rules") and the Land Reclamation Act for the Extraction of Construction Materials (C.R.S. § 34-32.5-101 et. seq.) ("Construction Materials Act") and associated Rules (2 C.C.R. 407-4) ("Construction Materials Rules"). Any alteration or modification of this form, without approval by the Board shall result in the performance warranty being invalid and result in the voiding of any permit issued in conjunction with such invalid performance warranty and subject the operator to cease and desist orders and civil penalties for operating without a permit pursuant to sections 34-32-123, C.R.S. of the Hard Rock Act and 34-32.5-123, C.R.S. of Construction Materials Act.

KNOW ALL MEN BY THESE PRESENTS, THAT:

WHEREAS, the Colorado Mined Land Reclamation Act, C.R.S. § 34-32-101 et seq. (the "Hardrock Act"), as amended, and the Colorado Land Reclamation Act for the Extraction of Construction Materials, C.R.S. § 34-32.5-101 et seq. (the "Construction Materials Act"), as amended (collectively the "Acts"), provide that no permit may be issued until the Mined Land Reclamation Board (the "Board") receives a performance warranty consisting of the Operator's written promise to comply with the requirements of the Hardrock or Construction Materials Act, whichever is applicable.

WHEREAS, Grand Island Resources, LLC (the "Operator"), has applied for a permit to conduct a mining operation known as Cross Gold Mine (the "Operation") on certain lands in Boulder County, Colorado. These lands are described in the permit application, as amended and supplemented, and are referred to herein as the "Affected Lands."

WHEREAS, in its application for the permit, the Operator has agreed to be bound by all requirements of the Hardrock or Construction Materials Act and all applicable rules and regulations of the Board, as amended from time to time.

Ru

WHEREAS, the Operator hereby gives the Board this performance warranty pursuant to C.R.S. §§ 34-32-117(2) or 34-32.5-117(2), and herein promises the Board that it will comply with all applicable requirements of the Hardrock or Construction Materials Act.

NOW, THEREFORE, The Operator hereby promises the Board that it will comply with all applicable requirements of the Hard Rock or Construction Materials Act and applicable rules and regulations of the Board.

The Operator hereby promises the Board that it will comply with all of the terms of the application for a permit, as amended and supplemented, as well as any conditions attached to the permit by the Board.

The Operator promises the Board, pursuant to C.R.S. §§ 34-32-112(1)(d) or 34-32.5-112(1)(b)(IV), that it has the lawful authority to enter upon the Affected Lands to conduct mining operations, including, but not limited to, reclamation. The Operator further recognizes the right of the Board to enter to reclaim lands affected by the Operation.

The description of lands herein is for convenience of reference only, and no error in such description, revision of the permitted mining area, or disturbance by the Operator of lands outside of the permitted mining area shall alter or diminish the Operator's obligation hereunder, which shall extend to the reclamation of all such lands disturbed.

The obligation of the Operator hereunder is such that, if the Operator shall successfully comply with the requirements of the Hardrock or Construction Materials Act, applicable rules and regulations, and the permit, then the Board, upon a finding that the Operator has so complied, shall release this performance warranty, and the Operator from its obligation hereunder. The obligation of the Operator hereunder shall continue until released by the Board in accordance with applicable law.

The Operator promises to be responsible for the cost of reclamation up to the amount established by the Board and has attached hereto its financial warranty, in accordance with C.R.S. §§ 34-32-117(3) or 34-32.5-117(3). The Operator agrees that it will maintain a financial warranty (or warranties) covering the Board's estimated costs of reclamation in good standing for the entire life of the permit. If the Operator is a unit of County or Municipal government, or is a department or division of State government, the Operator is not required to submit or post any other instrument of financial responsibility but hereby promises to be responsible for the cost of reclamation up to the amount specified by the Board.

If the Board determines that the Operator is in default under this performance warranty and has failed to cure such default, although written notice of such default and ample time to cure such default have been given, the Operator's financial warranty shall be subject to forfeiture.

This performance warranty may be executed in multiple copies, each of which shall be treated as an original, but together they constitute only one agreement, the validity and interpretation of which shall be governed by the laws of the State of Colorado. The provisions hereof shall bind and inure to the benefit of the parties hereto and their successors and assigns.

SIGNED, SEALED AND DATED this 21 day of April, 2020.

Grand Island Resources, LLC
Operator _____ (SEAL)
By: [Signature]
Title: V.P. of Operations

NOTARIZATION OF OPERATOR'S ACKNOWLEDGEMENT

STATE OF New York)
COUNTY OF Wassau) ss.:

The foregoing instrument was acknowledged before me this 21 day of April, 2020,
by Patrice Francois as Notary Public of NY.

Notary Public

My Commission Expires

April 24th 2022

STATE OF COLORADO
DEPARTMENT OF NATURAL RESOURCES
MINED LAND RECLAMATION BOARD
DIVISION OF RECLAMATION, MINING AND SAFETY

PATRICE L. FRANCOIS
Notary Public, State of New York
No. 01FR6144381
Qualified in Queens County
Commission Expires April 24, 2022.

By: _____
Division Director

Date Executed: _____

Rev. 05/12

Grand Island Resources LLC
4415 Caribou Road - PO Box 3395
Nederland, CO 80466

JPMorgan Chase Bank, N.A.
21-13/830

1141

04/20/2020

PAY TO THE
ORDER OF

CO Division of Reclamation Mining & Safety

\$ **115.00

One hundred fifteen and 00/100

DOLLARS

Co Division of Reclamation, Mining & Safety

MEMO


AUTHORIZED SIGNATURE

Grand Island Resources LLC
04/20/2020

CO Division of Reclamation Mining & Safety
Succession of Operator's Fee

1141

115.00

JPMorganChase Bank - Regular

115.00

Photo Safe Deposit
Details on Back.

QUIT CLAIM DEED

THIS DEED made this 8 day of 31, 2017, by and between Calais Resources Colorado, Inc, a Colorado corporation, whose address is 4415 Caribou Road, Nederland, Colorado 80466, in the County of Boulder, State of Colorado (hereinafter "Grantor") and Grand Island Resources, LLC, a Wyoming limited liability company, whose address is 7114 W. Jefferson Avenue, Suite 308, Lakewood, Colorado 80235 ("Grantee").

WITNESSETH that the Grantor, for and in consideration of TEN DOLLARS (\$10.00) and other good and valuable consideration, the receipt and sufficiency of which is hereby acknowledged, have remised, released, sold, conveyed and QUIT CLAIMED, and by these presents does remise, release, sell, convey and QUIT CLAIM unto the Grantee, its successors and assigns forever all the right, title, interest, claim and demand which the Grantor has in and to the real property, together with improvements, if any, situate, lying and being in the County of Boulder, and State of Colorado, to-wit:

See Schedule and Exhibit A attached hereto.

also known as the Cross Caribou Patented and Unpatented Claims (the "Property").

TO HAVE AND TO HOLD the same, together with all and singular the appurtenances and privileges thereunto belonging or in anywise thereunto appertaining, and all the estate, right, title, interest and claim whatsoever, of the Grantor, either in law or in equity, to the only proper use, benefit and behoove of the Grantees, their heirs and assigns forever.

IN WITNESS WHEREOF, the Grantor has executed this Quit Claim Deed on the date set forth above.

Calais Resources Colorado, Inc.

By: [Signature]


Print Name: Richard MITTENDEN

Title: DIRECTOR

STATE OF COLORADO)
) SS
COUNTY OF Boulder)

Subscribed and sworn to before me this 31 day of August, 2017.

WITNESS my hand and official seal.



[Signature]
Notary Public

My commission expires: July 20, 2020

EXHIBIT A
CROSS CARIBOU PATENTED AND UNPATENTED CLAIMS

Table A-1. Patented Claims

	Claim Name	Mineral Survey No.	Tax No.
1	Airshaft	116	28768
2	Alpine lode	13271	28654
3	Amanda lode	13172	28718
4	American Flag lode	12790	27015
5	American lode	14286	27385
6	Anaconda lode (subsurface minerals, full mining easement)	12934	27144
7	Apex lode	14286	27385
8	Arizona (west 900')	54	28768
8A	Arizona lode (East 500 feet)	54	28067
9	Arlet No. 1 lode	16705	27017
10	Arlet No. 2 lode	16705	27017
11	Arlet No. 3 lode	16705	27017
12	Arlet No. 4 lode	16705	27017
13	Barabias lode	15588	28066
14	Belcher lode	150	27487
15	Bismark (Dunning Lease)	648	27427
16	Bob Tail lode (100% subsurface minerals)	13180	27144
16A	Bob Tail lode (full mining easement)	13180	
17	Brazilian lode	13367A	28076
18	Brazilian millsite	13367B	28076
19	Broken Bow lode (subsurface minerals)	13146	29113
20	California lode	20483	28067
21	Canadian lode (Undivided 3/8) Calais	666	504526 504528
21A	Canadian lode (Undivided 3/8) Aardvark	666	504508 504509
22	Candia	20483	28067
23	Caribou lode	37	28067
24	Carry lode	660	28067
25	Central lode	481	27643
26	Chief lode	15637	27139
27	Columbia lode	167	28067
28	Comstock lode	52	28184
29	Conger	94A	27292
30	Congo Chief lode	20305	28483
31	Cross lode	518	27385
32	Cross millsite	20681B	27385
33	Cross No. 2	20681A	27385
34	Crown Point lode	6823	27385
35	Defiance lode	5868	28767
36	Develing lode	13510	28181
37	Douglas lode	47	28067

38	Dutch Park Lode (subject to conservation easement)	16838	28687
39	Eagle Bird	12790	27015
40	East Idaho lode (Undivided 50%)	346	28409
41	East St. Louis lode	14592	27015
42	Emilie lode (Undivided 113)	16199	28575
43	Enterprise lode	19828	27985
44	Eureka lode	13685	28184
45	Extension lode	92	28067
46	Fannie lode	659	28067
47	Federal lode	91	28067
48	Garfield lode (Undivided 3/8)	522	27686
48A	Garfield lode (Undivided 5/8)	522	28762
49	Gilpin County lode	12933	28465
50	Golconda lode	192	28067
51	Gold Coin	18574	28654
52	Grand Island lode	61	28067
53	Grand View lode	297	28067
54	Grant County lode	115	28067
55	Hidden Treasure lode	105	28067
56	Homestead lode	13471	28465
57	Idaho Extention Lode	171	27490
58	Idaho lode (39/143)	96A	27946
59	Idaho millsite (221/858)	96B	27947
60	Iron King 2 lode (minerals only - Boulder County/USFS Surface; T. S. Hendricks RoFR)	16776	141873
61	Iron King lode (minerals only - Boulder Co./USFS Surface; T. S. Hendricks RoFR)	16776	141873
62	Iron Wonder lode (minerals only - Boulder Co./USFS Surface; T. S. Hendricks RoFR)	16776	141873
63	Isabel lode (aka Isabella)(Und. 10/12)	170	28069
63A	Isabella (aka Isabel) (Undivided 1/6)	170	28746
64	IXL lode	85	26927
65	Jay lode	159	28067
66	Juliet lode	13272	27385
67	Kalamazoo lode	76	28067
68	Klondyke (aka Klondike) lode	14592	27015
69	Lafayette lode (100% subsurface minerals)	12934	27144
69A	Lafayette lode (full mining easement)	12934	
70	Laramie County lode	13471	28465
71	Laramie County No. 2 lode	13471	27147
72	L.S. Root Mill Site	117	27436
73	Last Chance lode	14246	28213
74	Little Eddie lode	716	28184
75	Lost lode	56	28067
76	Main (a/k/a Maine)	102	28768
77	Mammoth lode	13272	27385
78	Monadnock lode (a/le/a Monadnoc)	274	28510
79	Monitor lode	227	28235
80	Monticello lode	15637	27139
81	Mt. Vernon lode	46	27486

82	Nation lode	12985	27789
83	Nation No. 2 lode	15637	27789
84	Nation No. 3 lode	15637	27789
85	National Placer	17718	27017
86	Nautilus (sic) a/k/a Nautilus lode	452	28185
			28458
87	New York lode	344A	28235
88	New York Millsite	344B	28235
89	No Name lode	77	28067
90	Non Pareil	6853	28072
91	North Star lode	5269	28456
92	Northpark lode	20483	28067
93	Northwestern lode	429	28510
94	Ontario lode (Southeasterly 500 feet)	55	28067
94A	Ontario lode (West 900 feet)	55	27487
95	Ophir lode	587	27940
96	Pandora #1 lode	20597	28182
97	Pandora #4 lode	20597	28182
98	Pay Rock lode	8480	27794
99	Ponderosa lode	13172	28322
100	Poorman lode	42	28067
101	Potosi	48	28654
102	Promise lode	149	28183
			28457
103	Protection lode	13272	27385
104	Rare Metals lode	20681A	27385
105	Rare Metals Millsite	20681B	27385
106	Ready Cash lode	6852	28767
107	Rico lode	14286	27385
108	Roberts Placer (minerals only - Boulder Co./USFS Surface)	14284	
109	Romeo lode	13272	27385
110	7-49 lode (Undivided 1/3)	16199	28575
111	Seven Thirty lode	71	28067
112	Shennan lode	93	28067
113	Silver Brick lode	159	28767
114	Silver Dollar lode	654	28067
115	Silver Point lode	39	27643
116	Smuggler lode	13219	28059
117	Socorro lode	104	28067
118	St Louis lode	12745	27120
119	Spencer lode	168	28067
120	Standard No. 6 lode	16705	27017
	(N. & W. of Arlet No. 1 - See deed #2104541)		
121	Standard No. 8 lode	15088	27017
	(N. & W. of Arlet No. 1 - See deed #2104541)		
122	Standard No. 9 lode	16705	27017
	(N. & W. of Arlet No. 1 - See deed #2104541)		
123	Staten Island lode	124	28238
124	Suriny View lode	13471	27147
125	Syndicate lode	15609	27385

126	Tacoma lode	13272	27385
127	Ten Forty	287	28768
128	Toledo lode	20483	28067
129	Windy Point lode	16926	27643
130	Worcester lode	13271	28654

Table A-2. Unpatented Claims

Claim Name	BLM Serial No.	Film/RN
Bear #1	204780	1542 937349
Bear #2	204781	1542 937350
Bear #3	204782	1542 937351
Bear #4	204783	1542 937352
Bear #5	182017	1542 937353
Bear #6	201312	1542 937354
Bear #7	201313	1278 587576
Bear #8	204784	1310 631260
Bear #9	204785	1310 631261
Bear #10	204786	1310 631262
Black Bear #1	245167	1882 1343515
Black Bear #2	245168	1882 1343516
Black Bear #3	245169	1882 1343517
Black Bear #4	245170	1882 1343518
Black Bear #5	245171	1882 1343519
Black Bear #6	245172	1882 1343520
Black-Bear #7	245173	1882 1343521
Black Bear #8	245174	1882 1343522
Black Bear #9	245175	1882 1343523
Black Bear #16	245182	1882 1343530
Black Bear #17	245183	1882 1343531
Black Bear #18	245184	1882 1343532
Black Bear #19	245185	1882 1343533
Black Bear #20	245186	1882 1343534
Black Bear #21	245187	1882 1343535
Black Bear #22	245188	1882 1343536
Black Bear #23	245189	1882 1343537
Black Bear #24	245190	1882 1343538
Black Bear #25	245191	1882 1343539
Black Bear #26	245192	1882 1343540
Black Bear #27	245193	1882 1343541
Black Bear #30	245196	1882 1343544
Black Bear #31	245197	1882 1343545
Black Bear #33	245198	1882 1343546
Black Bear #34	245199	1882 1343547
Black Bear #35	245200	1882 1343548
Black Bear #36	245201	1882 1343549
Black Bear #37	245202	1882 1343550
Black Bear #38	245203	1882 1343551
Black Bear #39	245204	1882 1343552
Black Bear #40	245205	1882 1343553
Black Bear #41	245206	1882 1343554
Black Bear #42	245207	1882 1343555
Black Bear #49	246237	1921 1378111
Black Bear #50	246238	1921 1378112
Black Bear #51	246239	1921 1378113
Black Bear #52	246240	1921 1378114

Black Bear #53	246241	1921 1378115
Black Bear #54	246242	1921 1378116
Black Bear #68	246256	1921 1378130
Black Bear #69	246257	1921 1378131
Black Bear #70	246258	1921 1378132
Black Bear #71	246259	1921 1378133
Black Bear #72	246260	1921 1378134
Black Bear #73	246261	1921 1378135
Black Bear #74	246262	1921 137.8136
Black Bear #75	246263	1921 1378137
Black Bear #76	246264	1921 1378138
Black Bear #77	246265	1921 1378139
Black Bear #79	246266	1921 1378140
Black Bear #81	246267	1921 1378141
Black Bear #82	246268	1921 1378142
Black Bear #83	246269	1921 1378143
Black Bear #84	246270	1921 1378144
Black Bear #8	246271	1921 1378145
Black Bear #86	246272	1921 1378146
Black Bear #87	246273	1921 1378147
Black Bear #88	246274	1921 1378148
Grizzly Bear # 01	204763	1310 631239
Grizzly Bear # 02	204764	1310 631240
Grizzly Bear # 03	204765	1310 631241
Grizzly Bear # 04	204766	1310 631242
Grizzly Bear # 05	204767	1310 631243
Grizzly Bear # 06	204768	1310 631244
Grizzly Bear # 07	204769	1310 631245
Grizzly Bear # 08	204770	1310 631246
Grizzly Bear # 09	204771	1310 631247
Grizzly Bear # 10	204772	1310 631248
Grizzly Bear # 11	204773	1311 633563
Grizzly Bear # 12	204774	1310 631250
Grizzly Bear # 13	204775	1311 633564
Grizzly Bear # 14	204776	1310 631252
Grizzly Bear # 15	204777	1310 631253
Grizzly Bear # 16	204778	1310 631254
Grizzly Bear # 17	204779	1542 937355
Grizzly Bear # 18	227600	1525 914014
Grizzly Bear # 19	227601	1525 914015
Pleasant View	204787	1310 631238
Apollo 09	230687	1545 940790
Apollo 12	230688	1545 940791
Apollo 13	230689	1545 940792
Apollo 14	230690	1545 940793
Apollo 18	230691	1545 940794
Apollo 19	230692	1545 940795
Apollo 20	230693	1545 940796
Apollo 21	224379	1495 877378
Apollo 22	224380	1495 877379
Pandora	231003	1550 947086
Pandora #2	231004	1550 947087
Pandora #3	231005	1550 947085
Kodiak bear No. 1	252168	2608688
Kodiak bear No. 2	252495	2520101
Kodiak bear No. 3	252496	2520102
Kodiak bear No. 4	252497	2520103
Kodiak bear No. 5	252498	2520104