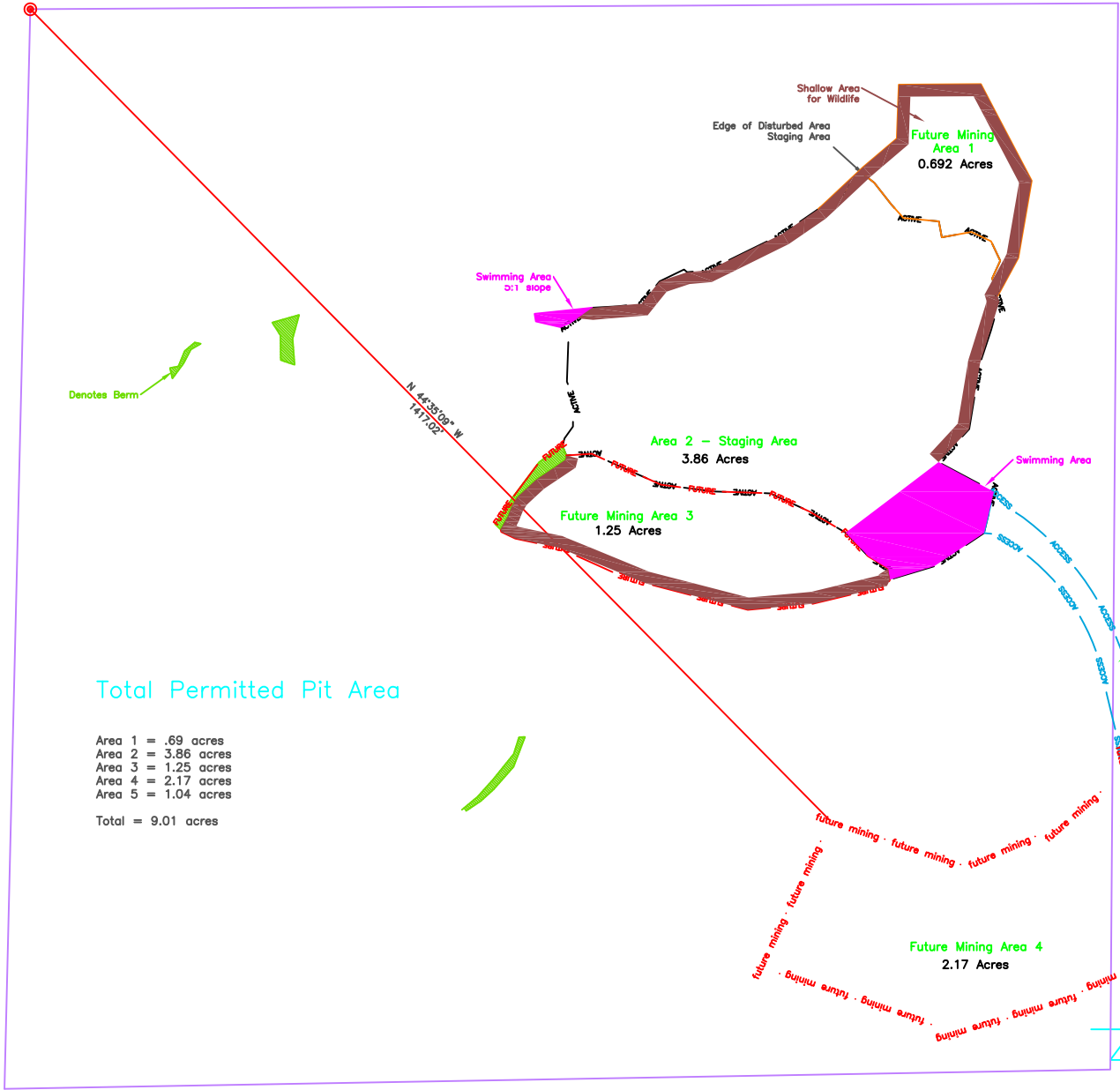


Ross Pit

Mining Area Survey


located in
the southeast quarter of the northwest quarter
and the southwest quarter of the northeast quarter
and in the northeast quarter of the southwest quarter
of Section 3, Township 6 North, Range 90 West
of the 6th P.M., Moffat County, Colorado



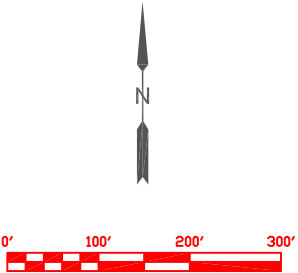
Total Permitted Pit Area

Area 1 = .69 acres
Area 2 = 3.86 acres
Area 3 = 1.25 acres
Area 4 = 2.17 acres
Area 5 = 1.04 acres
Total = 9.01 acres

Center quarter corner of Section 3,
Township 6 North, Range 90 West
of the 6th P.M.



Denotes edge of proposed mining
area as described on the Ross
property -- Proposed Mining Permit
Boundary Map by PLS No. 14815
date 07 June, 1990. Contains 9.52
Acres, more or less.



Explanation

- Denotes area in compliance and reclaimed
- Denotes proposed mining area (1990)
- Denotes reclaimed area and approximate water area
- FUTURE** Denotes future mining area
- EOD** Denotes edge of disturbed area
- ACCESS** Denotes Access Road
- PLAN** Denotes original Mine Plan (1990)



EPP & ASSOCIATES, INC.
PROFESSIONAL LAND SURVEYORS

433 4th Avenue West
P.O. Box 837
Craig, CO 81625

Phone (970) 824-8236
Fax (970) 824-5227

Ross Pit
Renewal
Craig, CO 81625

Scale 1" = 100'	Date 16sep10	Drawing No.	Drawn By P. Epp	Job No. 10.131-01
--------------------	-----------------	-------------	--------------------	----------------------