











Legend

-  8. acres currently affected
-  9. acres newly affected current yr
-  11. estimated new acreage in next report
-  13.a.total acres backfilled
-  13.b.total acres graded
-  13.g.total acres topsoil replaced
-  14. weed control
-  15. topsoil reserved
-  Airport Pit Bndry
-  County Roads

Airport Pit M-1983-039 Annual Report

