


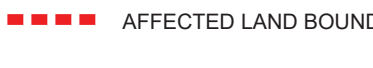











MAP FEATURES	
 DISTURBED AREA	 PROPERTY BOUNDARY
 TOPSOIL STOCKPILES	 AFFECTED LAND BOUNDARY
 RECLAMATION AREAS	 STREAM / DITCH
 LAKE / POND	 DENVER WATER DEPT.
 BUILDING	
 ROAD	Contour Interval: 50 feet

REVISION	DATE
Developed in ArcGIS for 2010 Annual Report	3/4/11
Revised for 2011 Annual Report	2/22/12
Revised for 2012 Annual Report	2/27/13
Revised for 2013 Annual Report	2/26/14
Revised for 2014 Annual Report	2/24/2015
Revised for 2015 Annual Report	3/4/2016
Revised for 2016 Annual Report	3/3/2017
Updated dates and imagery	3/4/2019



Climax Molybdenum
A Freeport-McMoRan Company
HENDERSON OPERATIONS
1746 County Road
Empire, Colorado 80438

HENDERSON MINE
MLRB Permit No. M-77-342
Annual Reclamation Report
March 4, 2019

DESIGNED BY:
DRAWN BY: MT (Aquilonix)
DATE DRAWN: 3/4/11

SCALE: 1:4,800