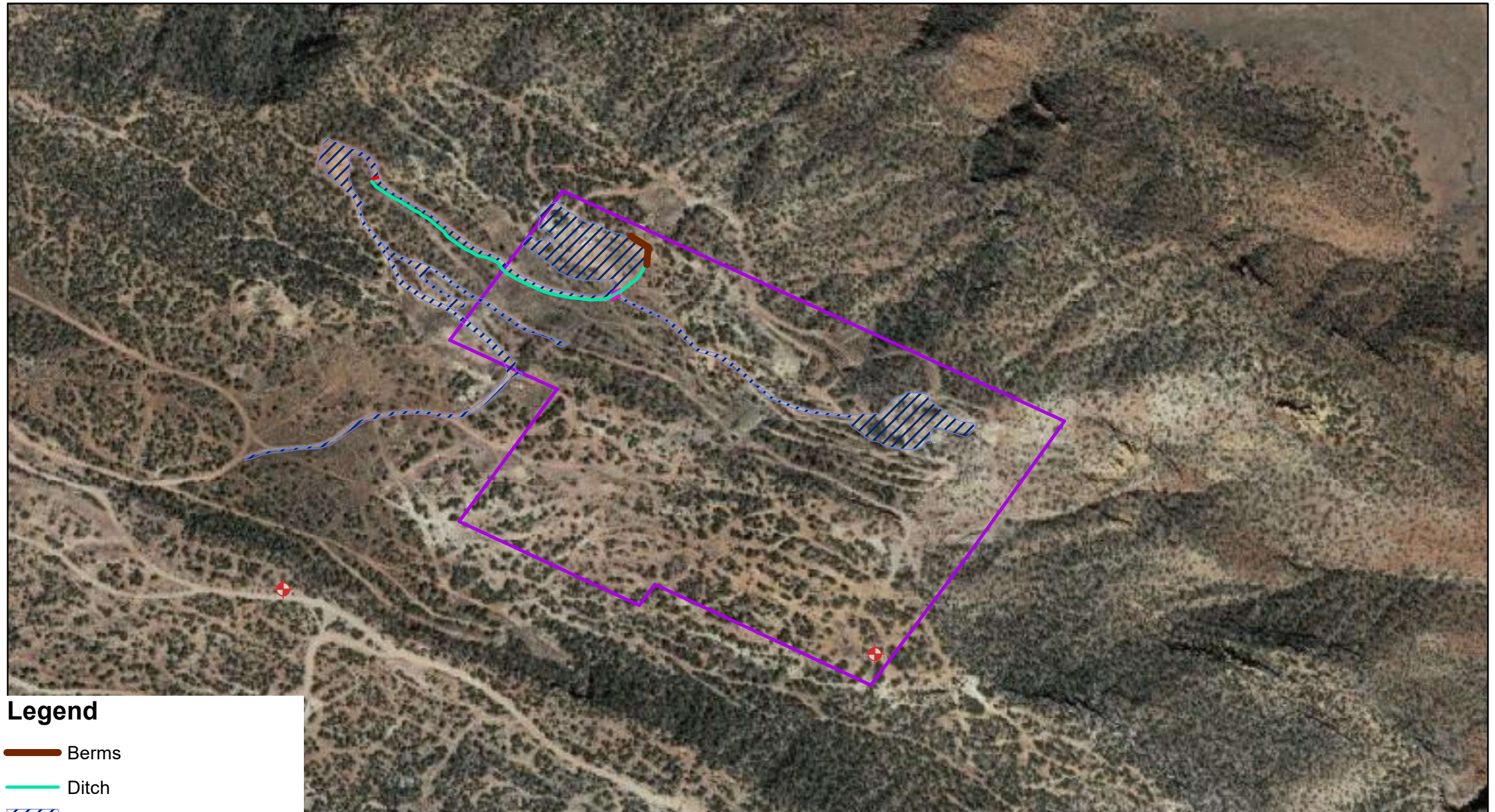










# DRMS Annual Report Map 2019



## Legend

-  Berms
-  Ditch
-  Weed\_Spray\_Area
-  Gates
-  Low\_Water\_Crossing
-  Monitor Wells
-  Monogram Permit Boundary

**1 inch = 500 feet**



1. Noxious Weeds Treated - Russian Knapp Weed  
2. Removed Manually - No Chemical Treatment  
Coordinate System:NAD 83  
Drawn By Craig Howell  
02/03/2020  
Location in Dropbox  
Dropbox\Colorado\Projects\Monogram\Maps\DRMS

