

LANDSCAPE BUFFER SECTION A-A'

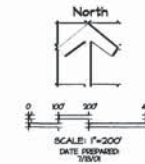
FLOOD HAZARD LEGEND:

ZONE A 100 YR. FLOOD AREAS
NO BASE ELEVATIONS
DETERMINED.

ZONE C AREAS OF MINIMAL
FLOODING.

FLOOD HAZARD INFORMATION:

FLOODPLAIN INFORMATION IS FROM
FIRM FLOOD INSURANCE RATE MAP,
MAP PANEL NO. 08066 0750 G,
DATED SEPT. 31, 1985.

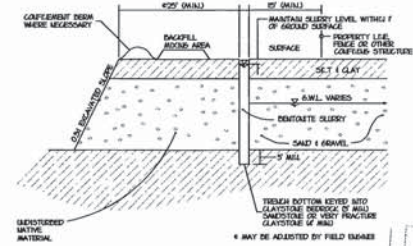


LEGEND:

- PERMIT BOUNDARY
- 100 YEAR FLOODPLAIN
- EXISTING DITCH
- EXISTING CONTOURS
- EXISTING OVERHEAD POWER
- EXISTING RAILROAD
- EXISTING GAS LINE
- EXISTING FENCE
- EXISTING TREE
- EXISTING STRUCTURES
- LIMITS OF MINING AREAS
- MINING SEQUENCE
- ON-SITE MAIL ROAD
- PROPOSED ACCESS
- SLURRY WALL
- PROPOSED PIEZOMETER
- PROPOSED TREE
- PROPOSED SHOULDER

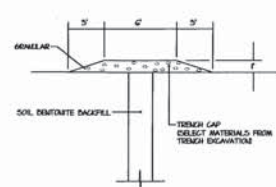
NOTES:

1. THERE SHALL BE A MINIMUM 10' MINING SETBACK ON ONE SIDE OF OIL AND GAS WELLS AND A MAXIMUM 30' SETBACK ON THE REMAINING SIDES.
2. THERE SHALL BE A MINIMUM MINING SETBACK OF 40 FEET FROM GAS LINES.
3. THE MINERAL RIGHTS OWNERS AND LESSEES SHALL HAVE 24 HOUR ACCESS TO THEIR OIL AND GAS FACILITIES.
4. AGGREGATE INDUSTRIES - WCR, INC. SHALL LIMIT DOLLARS OVER FIRM LINES.
5. THE MINING POOL CONTOURS ARE FOR ILLUSTRATION ONLY. AGGREGATE INDUSTRIES WILL MINE AT 2:1 HORIZONTAL TO VERTICAL MAXIMUM SLOPE.



TYPICAL SLURRY WALL CROSS SECTION (PRIOR TO BACKFILL)

SCALE: 1"=10' 0' 5' 10'



SLURRY WALL CAP DETAIL

SCALE: 1"=10' 0' 5' 10'

NOTE:

THIS MAP WAS PREPARED BY ROCKY MOUNTAIN CONSULTANTS, INC. IN COOPERATION WITH AGGREGATE INDUSTRIES - WCR, INC. THE EXACT CONFIGURATION OF THE MINING POOL AND RECLAIMED POOLS MAY CHANGE TO RESPOND TO FIELD CONDITIONS. AGGREGATE INDUSTRIES - WCR, INC. WILL KEEP THE DIVISION OF MINERALS AND GEOLOGY INFORMED OF ANY CHANGES THROUGH ANNUAL REPORTS AND FILE TECHNICAL REVISIONS AND AMENDED APPLICATIONS AS NECESSARY THROUGHOUT THE LIFE OF THE MINE.

Wanda Ortiz
DANIEL ORTIZ
ROCKY MOUNTAIN CONSULTANTS, INC.

DATE: 11/12/01

ANNUAL REPORT MAP-1

JANUARY 12, 2020

NO DISTURBANCES TO DATE AND NONE PROJECTED DURING COMING YEAR.

REVISIONS

NO.	DESCRIPTION	DATE	BY
1	DATE RESPONSE	11/12/01	BB
2	DATE RESPONSE	11/12/01	BB
3	DATE RESPONSE	11/12/01	BB

AMENDMENT TO MLRB 112 PERMIT #M-2000-087

MILLIKEN RESOURCE MINING PLAN
AGGREGATE INDUSTRIES - WCR, INC.

PLOTTED: 11/14/01

DESIGNED BY: BB

DRAWN BY: BB

CHECKED BY: BB

JOB NUMBER: 80-3919.007.00

SHEET: 3 of 6

3 of 6

3 of 6

3 of 6

3 of 6

3 of 6

3 of 6

3 of 6

3 of 6

3 of 6

3 of 6