

# Lyster Pit

M-2008-009  
60 Acres  
October 31, 2019


## Upcoming Year


- 0 Acres of Anticipated Disturbance
- 0 Acres of Anticipated Reclamation


## Stockpiles


- Stockpile of overburden located on western edge of site

## Legend

 Lyster Permit Boundary

 Reclaimed Area

 Area Disturbed 41 Acres  
- 20 acres of reclamation done to date

 Overburden

Google Earth

1000 ft

