




MINERALS PROGRAM INSPECTION REPORT
PHONE: (303) 866-3567

The Division of Reclamation, Mining and Safety has conducted an inspection of the mining operation noted below. This report documents observations concerning compliance with the terms of the permit and applicable rules and regulations of the Mined Land Reclamation Board.

MINE NAME: Eureka Gravel Pit	MINE/PROSPECTING ID#: M-1990-070	MINERAL: Gravel	COUNTY: San Juan
INSPECTION TYPE: Monitoring	INSPECTOR(S): Lucas J. West	INSP. DATE: September 25, 2019	INSP. TIME: 10:55
OPERATOR: San Juan County	OPERATOR REPRESENTATIVE: Clear	TYPE OF OPERATION: 110c - Construction Limited Impact	
REASON FOR INSPECTION: Normal I&E Program	BOND CALCULATION TYPE: None	BOND AMOUNT: \$0.00	
DATE OF COMPLAINT: NA	POST INSP. CONTACTS: None	JOINT INSP. AGENCY: None	
WEATHER: Clear	INSPECTOR'S SIGNATURE: 	SIGNATURE DATE: October 24, 2019	

GENERAL INSPECTION TOPICS

This list identifies the environmental and permit parameters inspected and gives a categorical evaluation of each. No problems or possible violations were noted during the inspection. The mine operation was found to be in full compliance with Mineral Rules and Regulations of the Colorado Mined Land Reclamation Board for the Extraction of Construction Materials and/or for Hard Rock, Metal and Designated Mining Operations. Any person engaged in any mining operation shall notify the office of any failure or imminent failure, as soon as reasonably practicable after such person has knowledge of such condition or of any impoundment, embankment, or slope that poses a reasonable potential for danger to any persons or property or to the environment; or any environmental protection facility designed to contain or control chemicals or waste which are acid or toxic-forming, as identified in the permit.

(AR) RECORDS----- <u>Y</u>	(FN) FINANCIAL WARRANTY----- <u>N</u>	(RD) ROADS----- <u>Y</u>
(HB) HYDROLOGIC BALANCE----- <u>Y</u>	(BG) BACKFILL & GRADING----- <u>N</u>	(EX) EXPLOSIVES----- <u>N</u>
(PW) PROCESSING WASTE/TAILING---- <u>N</u>	(SF) PROCESSING FACILITIES----- <u>N</u>	(TS) TOPSOIL----- <u>N</u>
(MP) GENL MINE PLAN COMPLIANCE- <u>Y</u>	(FW) FISH & WILDLIFE----- <u>N</u>	(RV) REVEGETATION---- <u>N</u>
(SM) SIGNS AND MARKERS----- <u>N</u>	(SP) STORM WATER MGT PLAN---- <u>N</u>	(RS) RECL PLAN/COMP-- <u>N</u>
(ES) OVERBURDEN/DEV. WASTE----- <u>N</u>	(SC) EROSION/SEDIMENTATION--- <u>N</u>	(ST) STIPULATIONS----- <u>Y</u>
(AT) ACID OR TOXIC MATERIALS----- <u>N</u>	(OD) OFF-SITE DAMAGE----- <u>N</u>	

Y = Inspected and found in compliance / N = Not inspected / NA = Not applicable to this operation / PB = Problem cited / PV = Possible violation cited

OBSERVATIONS

This inspection was conducted as part of the normal monitoring program established by the Colorado Division of Reclamation Mining and Safety. The Eureka Pit is a 110c operation located approximately eight miles Northeast of Silverton on County Rod 2 near 9900 Ft in elevation. The site consists of three permitted acres on the North side of County Road 2. The site was not active during the time of the inspection and no Operator representatives were present during the inspection. Three photos accompany this report to illustrate the current site conditions.

According to the annual reports provided by the Operator the site is no longer active, however is still used as a stockpiling and processing area. Proper signage was observed at the entrance to the site and as seen in Photo One, the boundaries are clearly marked with boulders and t-posts. Several small stockpiles are located within the permit area, as well as a portable grizzly screen as seen in Photos Two and Three. Some miscellaneous items are being stored on site, such as culverts and other road maintenance materials. The items are stored in neat and orderly fashion and not considered a problem at this time.

Portions of the site have begun to revegetate with volunteer trees, shrubs and various grasses. No noxious weeds were observed during this inspection. There is a small ditch that runs through the center of the site towards the county road that was left undisturbed during the mining process. No signs of significant erosion, settling or slumping was observed on site. No problems or possible violations were observed at this time. All responses to this inspection should be directed to Lucas West at the Division of Reclamation, Mining and Safety, 1313 Sherman Street, Room 215, Denver, CO 80203, or by phone at 970-243-6368.

Inspection Contact Address

Luis Girodo
San Juan County
1512 Greene St
Silverton, CO 81433

PHOTOGRAPHS



Photo One: View north, showing the proper mine ID sign located on site.

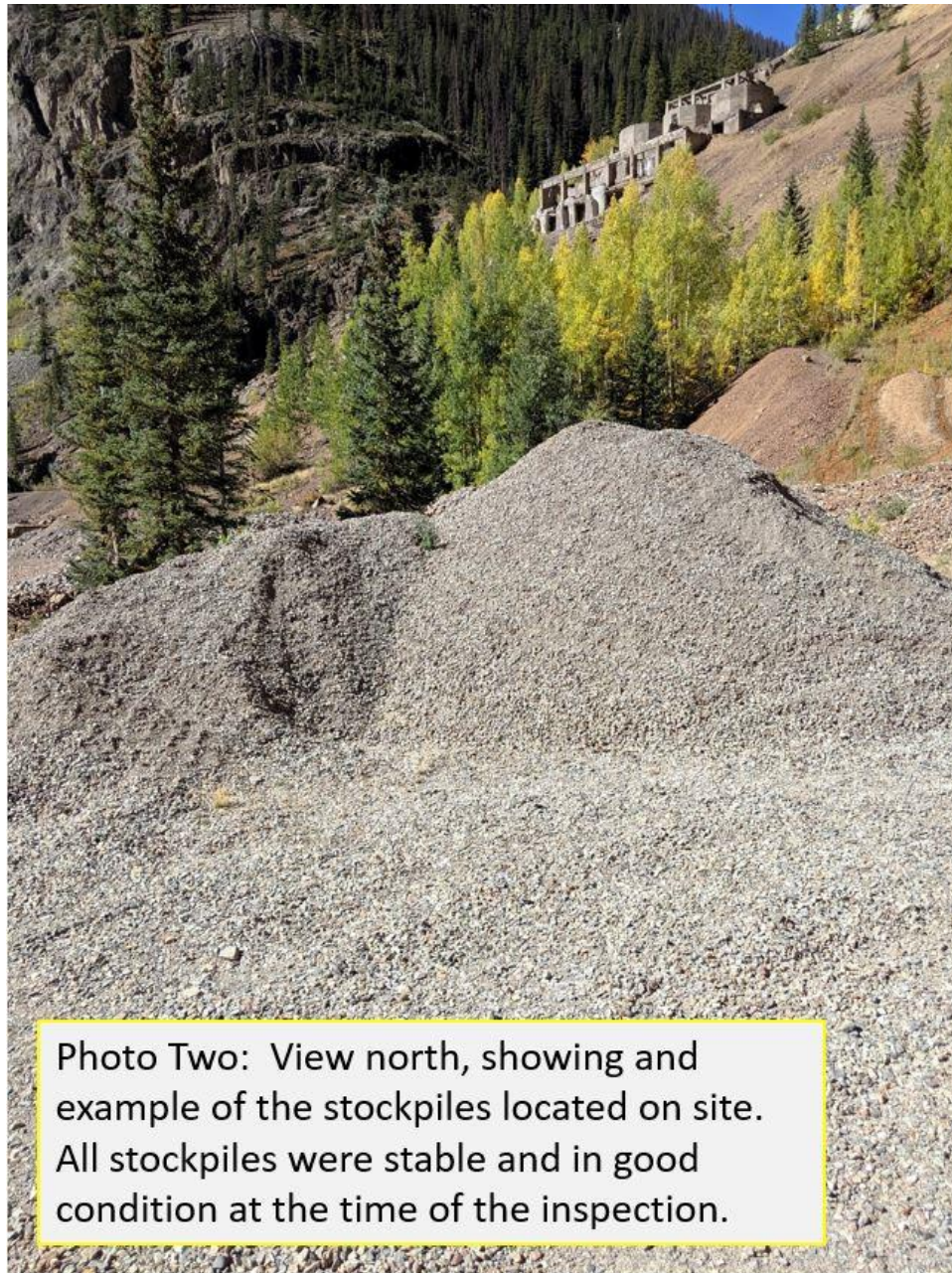


Photo Two: View north, showing and example of the stockpiles located on site. All stockpiles were stable and in good condition at the time of the inspection.

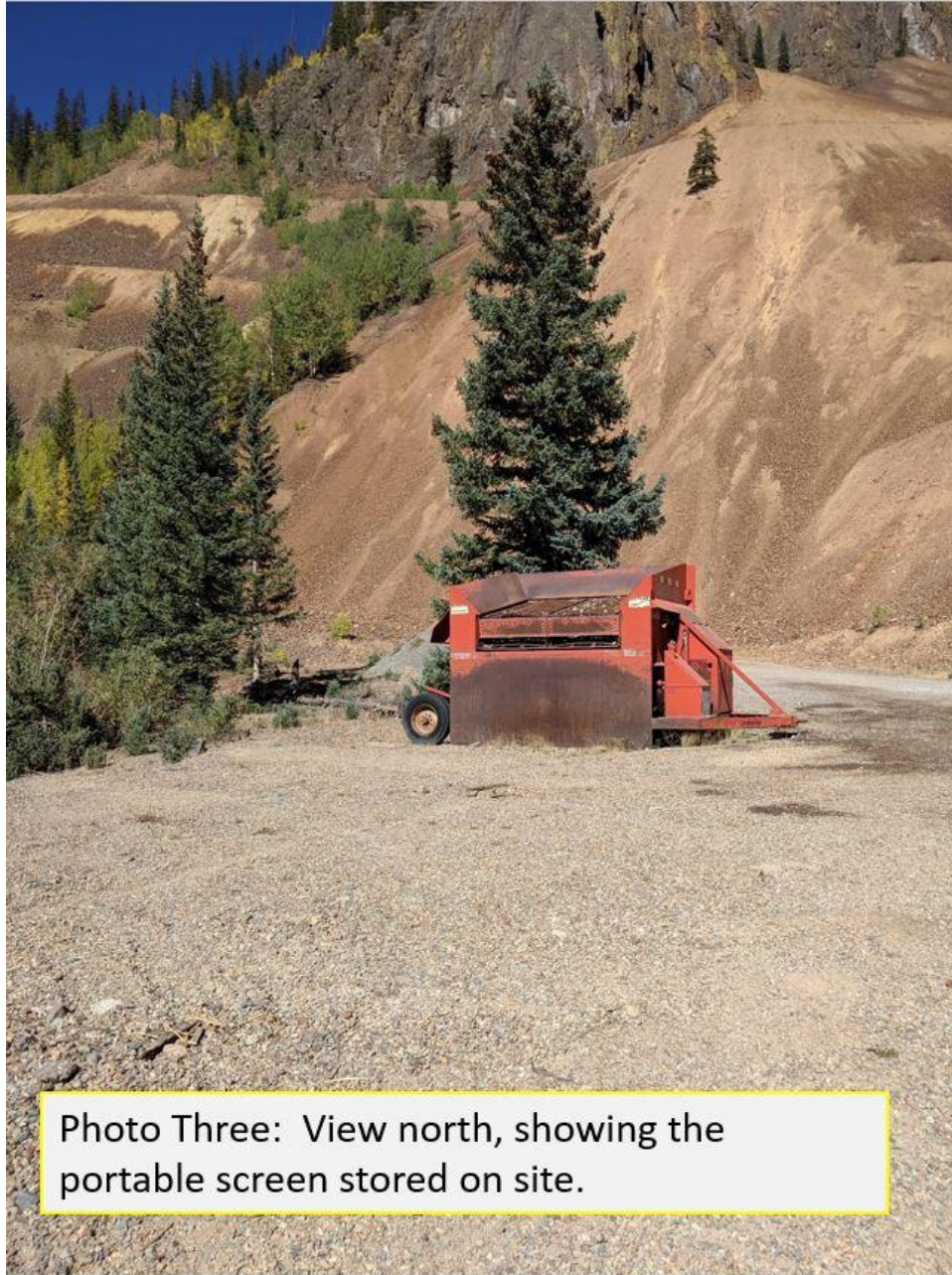


Photo Three: View north, showing the portable screen stored on site.