









Roberts Quarry 2018-2019 Annual Report


Location: Sections 26, 27 & 35
T10N R70W Larimer County, CO

Annual Report
Permit #M-1977-301

Background: World Imagery
PLS Aerial

Legend

-  M-1977-301 Mine Permit Boundary
- Mining Affected
 -  Disturbed
 -  Current Disturbance
 -  Future Disturbance
 -  Reclaimed
 -  Current Reclamation
 -  Future Reclamation
-  Highwall (2019)



0 300 600
Feet



Last Revised: 9/13/2019
Drawn by: CBeck
Verified by: MGolliher
Surveyed by: NA