

Weber Sand & Gravel, Inc.
2980 E. Highway 160
Pagosa Springs, Colorado 81147
Phone 970-264-4568


Weber Pit #2 M-1995-056

Map Legend for Weber Pit #2 Phase 1&2

September 11, 2019



Approximately 18 acres unaffected land which will never be affected –Phase 1&2.



Approximately 22.94 acres used for a processing area in Phase 1 & 2



Approximately 11.5 acres that have been reclaimed with partial seeding.

The area in Yellow is being used for processing (access roads, stock piling, crushing site). We have reclaimed 11 ½ Acres along the back wall with some seeding. We plan to finish the high wall reclamation this winter and have the rest of the area seeded unless we have a bad winter this year.

Map Legend for Phase 3



Approximately one acre of land encompassing the road into Phase 3.

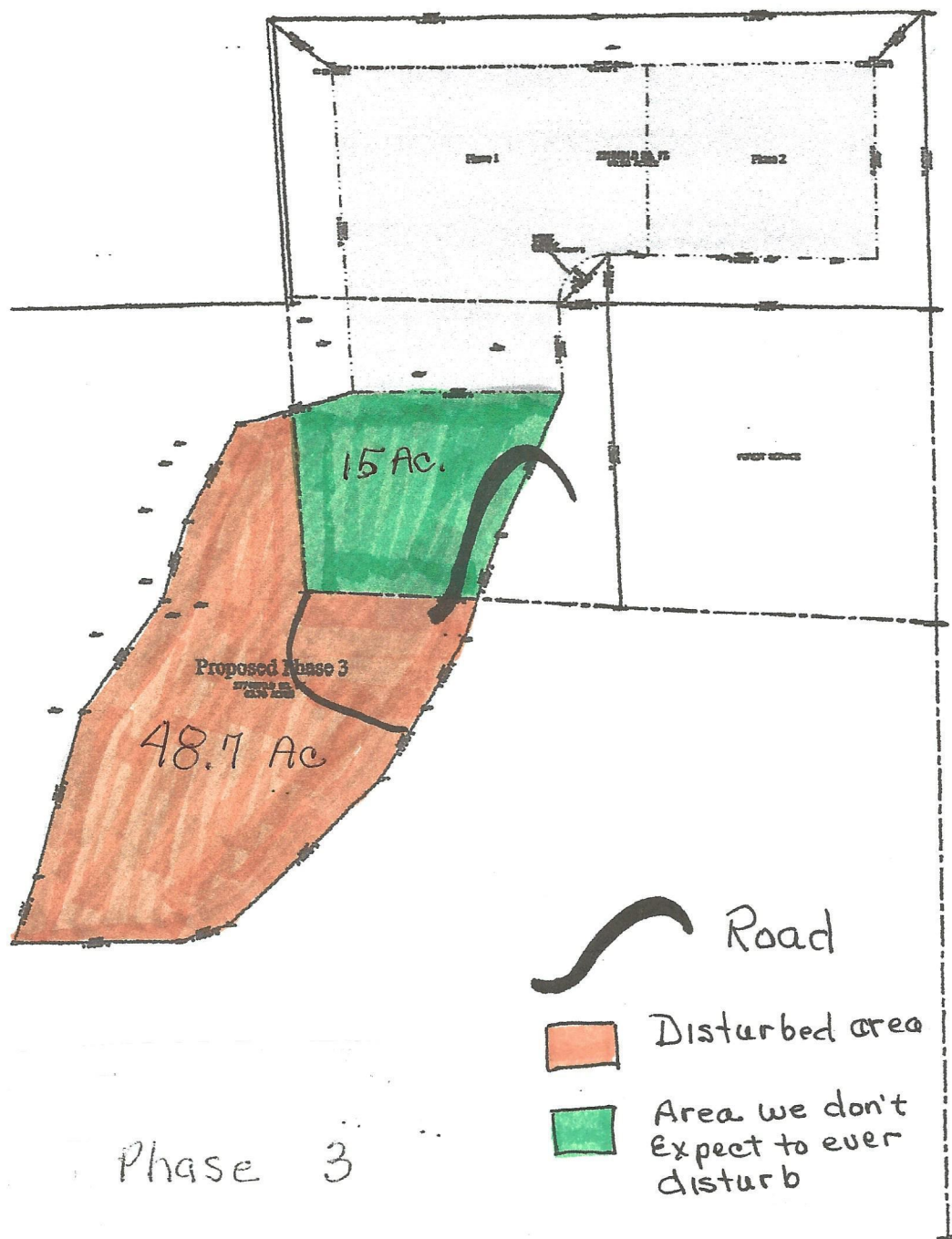


Approximately 15 acres that we don't expect to ever disturb.



Approximately 48.7 acres are now disturbed during 2019.

Our mining encompassed an additional 27.7 acres during 2019. The overburden has been removed from about 2/3s of the area and would have been removed from the entire area except for the shortage of workers. Hopefully next summer we will be able to remove the rest of the overburden and have the entire area open for mining. There are approximately 15 acres marked in green that we don't expect to ever disturb, unless the vein of rock at some point runs that way.




Phase 3

Weber Sand & Gravel, Inc.

Weber Pit #2 & Extension

Permit # M-1995-056



Weber Sand & Gravel, Inc.
Weber Pit #2 M-1995-056

Permit Area	50.94 ± Acres
Phase I	33.94 ± Acres
Phase II	17 ± Acres