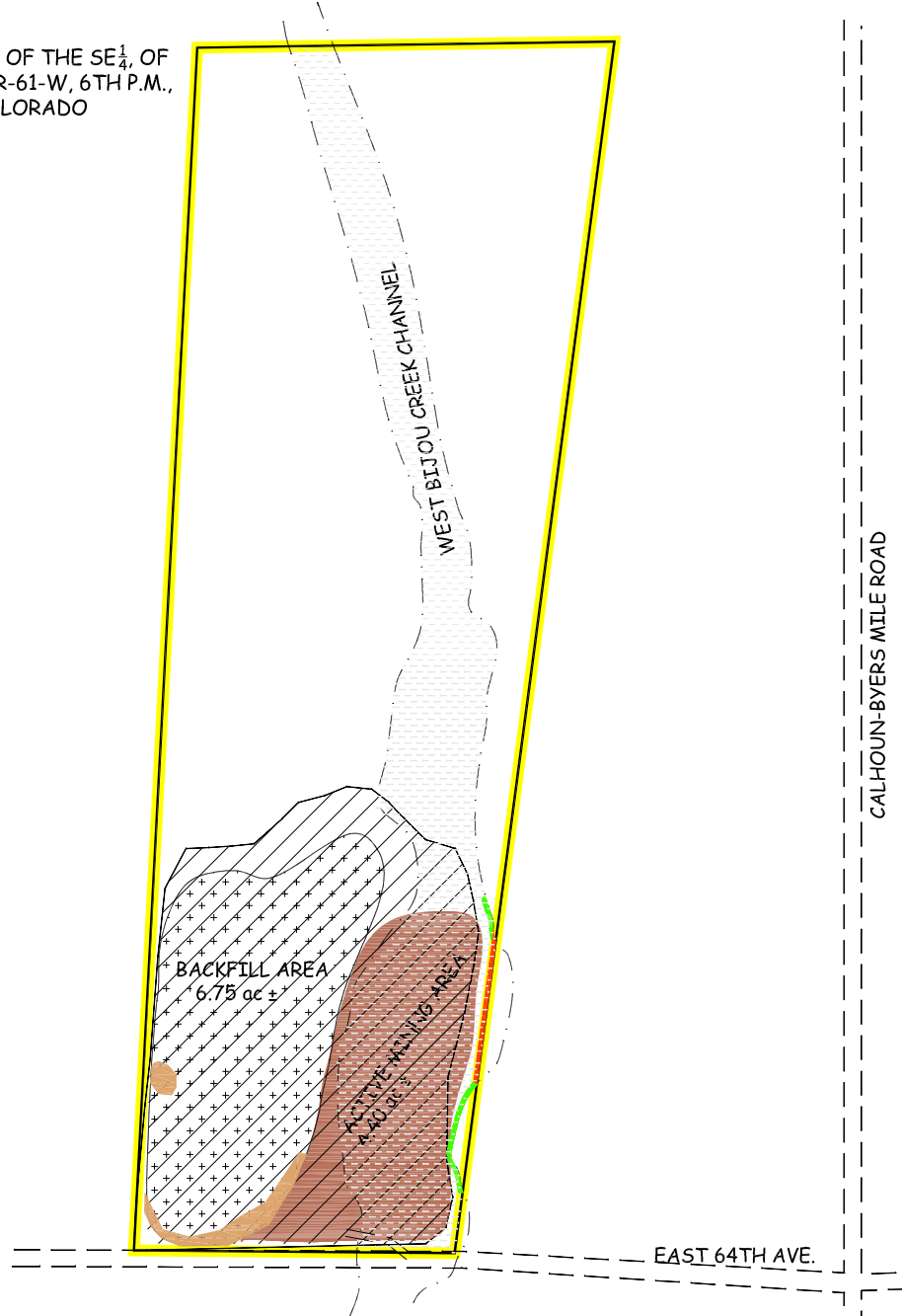


OWNERSHIP AFFECTED LANDS

JONES FINE SAND
5400 FOREST ST.
DENVER, CO 80022

LOCATED IN PARTS OF THE SE $\frac{1}{4}$, OF
SECTION 3, T-3-S, R-61-W, 6TH P.M.,
ADAMS COUNTY COLORADO


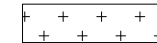


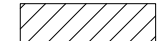





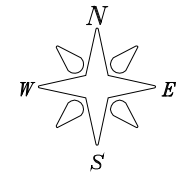
JONES FINE SAND

SAND CREEK MINE - M-1992-038

ANNUAL REPORT MAP - 2019

L E G E N D

-  PERMIT LINE/AFFECTED LANDS
-  OLD PLANT SITE & BACKFILL AREA
-  BACKFILLED - 0.37 AC
-  ACTIVE MINING AREA - 4.40 AC
-  PARTIALLY MINED AREA 13.0 AC ±
-  DAMAGED BY HIGHWATER 2014 - 0.07 AC
-  SLOPED - 0.28 AC
-  INTERNAL ROAD



DATE: AUG 09, 2019 - 10:50:43



SCALE 1"=400'


PREPARED BY: **ENVIRONMENT, INC.**
7985 VANCE DR., # 205A
ARVADA, CO 80003
(303) 423-7297