



---

## DPG Pit / M-2019-028 / Preliminary Adequacy Review

---

JC York <jcyork@j-tconsulting.com>

Fri, Jul 12, 2019 at 9:11 AM

To: "Eschberger - DNR, Amy" <amy.eschberger@state.co.us>

Cc: Chris Leone <chrisleone@j2contracting.com>

Amy –

Attached are more certified receipts that I have but didn't realize they were scanned too.

Regards,

J.C.

J.C. York, P.E.

J&T Consulting, Inc.

305 Denver Avenue, Suite D

Fort Lupton, CO 80621

Office: (303) 857-6222

Mobile: (970) 222-9530

FAX: (303) 857-6224

[Quoted text hidden]



**Owner Certified Return Receipts.pdf**

990K

Drop owners/last/etc NPS Site

SENDER: COMPLETE THIS SECTION		COMPLETE THIS SECTION ON DELIVERY	
<ul style="list-style-type: none"><li>Complete items 1, 2, and 3.</li><li>Print your name and address on the reverse so that we can return the card to you.</li><li>Attach this card to the back of the mailpiece, or on the front if space permits.</li></ul>		<p>A. Signature <b>X</b> <i>[Signature]</i> <input type="checkbox"/> Agent <input type="checkbox"/> Addressee</p> <p>B. Received by (Printed Name) <b>Jessica Conley</b> C. Date of Delivery <b>6/20/19</b></p> <p>D. Is delivery address different from item 1? <input type="checkbox"/> Yes If YES, enter delivery address below: <input type="checkbox"/> No</p>	
1. Article Addressed to: <b>Weld County 1150 O Street Greeley, CO 80631</b>		3. Service Type <input type="checkbox"/> Adult Signature <input type="checkbox"/> Priority Mail Express® <input type="checkbox"/> Adult Signature Restricted Delivery <input type="checkbox"/> Registered Mail™ <input checked="" type="checkbox"/> Certified Mail® <input type="checkbox"/> Registered Mail Restricted Delivery <input type="checkbox"/> Certified Mail Restricted Delivery <input type="checkbox"/> Return Receipt for Merchandise <input type="checkbox"/> Collect on Delivery <input type="checkbox"/> Signature Confirmation™ <input type="checkbox"/> Collect on Delivery Restricted Delivery <input type="checkbox"/> Signature Confirmation Restricted Delivery	
2. Article Number (Transfer from service label) <b>7017 3380 0000 7022 8154</b>			
PS Form 3811, July 2015 PSN 7530-02-000-9053		Domestic Return Receipt	

SENDER: COMPLETE THIS SECTION		COMPLETE THIS SECTION ON DELIVERY	
<ul style="list-style-type: none"><li>Complete items 1, 2, and 3.</li><li>Print your name and address on the reverse so that we can return the card to you.</li><li>Attach this card to the back of the mailpiece, or on the front if space permits.</li></ul>		<p>A. Signature <b>X</b> <i>Aurelia Islas</i> <input type="checkbox"/> Agent <input type="checkbox"/> Addressee</p> <p>B. Received by (Printed Name) <b>Aurelia Islas</b> C. Date of Delivery <b>6/20</b></p> <p>D. Is delivery address different from item 1? <input type="checkbox"/> Yes If YES, enter delivery address below: <input type="checkbox"/> No</p>	
1. Article Addressed to: <b>DCP Operating Company, LP Attn: Lew Hagenlock 3026 4th Avenue Greeley, CO 80631</b>		3. Service Type <input type="checkbox"/> Adult Signature <input type="checkbox"/> Priority Mail Express® <input type="checkbox"/> Adult Signature Restricted Delivery <input type="checkbox"/> Registered Mail™ <input checked="" type="checkbox"/> Certified Mail® <input type="checkbox"/> Registered Mail Restricted Delivery <input type="checkbox"/> Certified Mail Restricted Delivery <input type="checkbox"/> Return Receipt for Merchandise <input type="checkbox"/> Collect on Delivery <input type="checkbox"/> Signature Confirmation™ <input type="checkbox"/> Collect on Delivery Restricted Delivery <input type="checkbox"/> Signature Confirmation Restricted Delivery	
2. Article Number (Transfer from service label) <b>7017 3380 0000 7022 8208</b>			
PS Form 3811, July 2015 PSN 7530-02-000-9053		Domestic Return Receipt	

SENDER: COMPLETE THIS SECTION		COMPLETE THIS SECTION ON DELIVERY	
<ul style="list-style-type: none"><li>Complete items 1, 2, and 3.</li><li>Print your name and address on the reverse so that we can return the card to you.</li><li>Attach this card to the back of the mailpiece, or on the front if space permits.</li></ul>		<p>A. Signature <b>X</b> <i>[Signature]</i> <input type="checkbox"/> Agent <input type="checkbox"/> Addressee</p> <p>B. Received by (Printed Name) C. Date of Delivery</p> <p>D. Is delivery address different from item 1? <input type="checkbox"/> Yes If YES, enter delivery address below: <input type="checkbox"/> No</p>	
1. Article Addressed to: <b>Xcel Energy 1123 W. 3rd Ave. Denver, CO 80223</b>		3. Service Type <input type="checkbox"/> Adult Signature <input type="checkbox"/> Priority Mail Express® <input type="checkbox"/> Adult Signature Restricted Delivery <input type="checkbox"/> Registered Mail™ <input checked="" type="checkbox"/> Certified Mail® <input type="checkbox"/> Registered Mail Restricted Delivery <input type="checkbox"/> Certified Mail Restricted Delivery <input type="checkbox"/> Return Receipt for Merchandise <input type="checkbox"/> Collect on Delivery <input type="checkbox"/> Signature Confirmation™ <input type="checkbox"/> Collect on Delivery Restricted Delivery <input type="checkbox"/> Signature Confirmation Restricted Delivery	
2. Article Number (Transfer from service label) <b>7017 3380 0000 7022 8161</b>			
PS Form 3811, July 2015 PSN 7530-02-000-9053		Domestic Return Receipt	

## SENDER: COMPLETE THIS SECTION

- Complete items 1, 2, and 3.
- Print your name and address on the reverse so that we can return the card to you.
- Attach this card to the back of the mailpiece, or on the front if space permits.

1. Article Addressed to:

**Noble Midstream**  
**Attn: Eric T. Vandecar**  
**1625 Broadway, Suite 2200**  
**Denver, CO 80202**



9590 9402 3805 8032 5743 11

2. Article Number (Transfer from service label)

7017 3380 0000 7022 8178

PS Form 3811, July 2015 PSN 7530-02-000-9053

Domestic Return Receipt

## COMPLETE THIS SECTION ON DELIVERY

A. Signature

☐ Agent☐ Addressee

B. Received by (Printed Name)

N. Vandecar

C. Date of Delivery

6/20/19

D. Is delivery address different from item 1? ☐ YesIf YES, enter delivery address below: ☐ No

3. Service Type

☐ Adult Signature☐ Adult Signature Restricted Delivery☒ Certified Mail®☐ Certified Mail Restricted Delivery☐ Collect on Delivery☐ Collect on Delivery Restricted Delivery

Mail

Mail Restricted Delivery

(0)

☐ Priority Mail Express®☐ Registered Mail™☐ Registered Mail Restricted Delivery☐ Return Receipt for Merchandise☐ Signature Confirmation™☐ Signature Confirmation

Restricted Delivery

## SENDER: COMPLETE THIS SECTION

- Complete items 1, 2, and 3.
- Print your name and address on the reverse so that we can return the card to you.
- Attach this card to the back of the mailpiece, or on the front if space permits.

1. Article Addressed to:

**Extraction Oil & Gas LLC**  
**370 17<sup>th</sup> St., Ste. 5300**  
**Denver, CO 80211**



9590 9402 3805 8032 5744 03

2. Article Number (Transfer from service label)

7017 3380 0000 7022 8253

PS Form 3811, July 2015 PSN 7530-02-000-9053

Domestic Return Receipt

## COMPLETE THIS SECTION ON DELIVERY

A. Signature

☒ Agent☐ Addressee

B. Received by (Printed Name)

S. Ulof

C. Date of Delivery

06-20

D. Is delivery address different from item 1? ☐ YesIf YES, enter delivery address below: ☐ No

3. Service Type

☐ Adult Signature☐ Adult Signature Restricted Delivery☒ Certified Mail®☐ Certified Mail Restricted Delivery☐ Collect on Delivery☐ Collect on Delivery Restricted Delivery

Mail

Mail Restricted Delivery

(over \$000)

☐ Priority Mail Express®☐ Registered Mail™☐ Registered Mail Restricted Delivery☐ Return Receipt for Merchandise☐ Signature Confirmation™☐ Signature Confirmation

Restricted Delivery

## SENDER: COMPLETE THIS SECTION

- Complete items 1, 2, and 3.
- Print your name and address on the reverse so that we can return the card to you.
- Attach this card to the back of the mailpiece, or on the front if space permits.

1. Article Addressed to:

**Catherine Roadifer**  
**3791 E. 18<sup>th</sup> Street**  
**Greeley, CO 80631**



9590 9402 3805 8032 5743 73

2. Article Number (Transfer from service label)

7017 3380 0000 7022 8222

PS Form 3811, July 2015 PSN 7530-02-000-9053

Domestic Return Receipt

## COMPLETE THIS SECTION ON DELIVERY

A. Signature

☒ Agent☐ Addressee

B. Received by (Printed Name)

Catherine Roadifer

C. Date of Delivery

6/21/19

D. Is delivery address different from item 1? ☐ YesIf YES, enter delivery address below: ☐ No

3. Service Type

☐ Adult Signature☐ Adult Signature Restricted Delivery☒ Certified Mail®☐ Certified Mail Restricted Delivery☐ Collect on Delivery☐ Collect on Delivery Restricted Delivery

Mail

Mail Restricted Delivery

(\$00)

☐ Priority Mail Express®☐ Registered Mail™☐ Registered Mail Restricted Delivery☐ Return Receipt for Merchandise☐ Signature Confirmation™☐ Signature Confirmation

Restricted Delivery

SENDER: COMPLETE THIS SECTION	COMPLETE THIS SECTION ON DELIVERY
<p>■ Complete items 1, 2, and 3.</p> <p>■ Print your name and address on the reverse so that we can return the card to you.</p> <p>■ Attach this card to the back of the mailpiece, or on the front if space permits.</p> <p>1. Article Addressed to:  <b>Mathews Family Enterprises</b>  <b>3791 E. 18<sup>th</sup> Street</b>  <b>Greeley, CO 80631</b></p>	<p>A. Signature  <b>X</b> <i>[Signature]</i> <input type="checkbox"/> Agent <input checked="" type="checkbox"/> Addressee</p> <p>B. Received by (Printed Name) <i>James Mathews</i> C. Date of Delivery <i>6/21/19</i></p> <p>D. Is delivery address different from item 1? <input type="checkbox"/> Yes            If YES, enter delivery address below: <input type="checkbox"/> No</p>
<p>2. Article Number (Transfer from service label)  <b>7017 3380 0000 7022 8130</b></p>	<p>3. Service Type</p> <div style="display: flex; justify-content: space-between;"> <div style="width: 45%;"> <input type="checkbox"/> Adult Signature  <input type="checkbox"/> Adult Signature Restricted Delivery  <input checked="" type="checkbox"/> Certified Mail®  <input type="checkbox"/> Certified Mail Restricted Delivery  <input type="checkbox"/> Collect on Delivery  <input type="checkbox"/> Collect on Delivery Restricted Delivery  <input type="checkbox"/> Insured Mail  <input type="checkbox"/> Insured Mail Restricted Delivery (over \$500)               </div> <div style="width: 45%;"> <input type="checkbox"/> Priority Mail Express®  <input type="checkbox"/> Registered Mail™  <input type="checkbox"/> Registered Mail Restricted Delivery  <input type="checkbox"/> Return Receipt for Merchandise  <input type="checkbox"/> Signature Confirmation™  <input type="checkbox"/> Signature Confirmation Restricted Delivery               </div> </div>

9590 9402 3805 8032 5742 81

PS Form 3811, July 2015 PSN 7530-02-000-9053 Domestic Return Receipt

SENDER: COMPLETE THIS SECTION	COMPLETE THIS SECTION ON DELIVERY
<p>■ Complete items 1, 2, and 3.</p> <p>■ Print your name and address on the reverse so that we can return the card to you.</p> <p>■ Attach this card to the back of the mailpiece, or on the front if space permits.</p> <p>1. Article Addressed to:  <b>Noble Energy</b>  <b>1625 Broadway</b>  <b>Denver, CO 80202</b></p>	<p>A. Signature  <b>X</b> <i>[Signature]</i> <input type="checkbox"/> Agent <input type="checkbox"/> Addressee</p> <p>B. Received by (Printed Name) C. Date of Delivery</p> <p>D. Is delivery address different from item 1? <input type="checkbox"/> Yes            If YES, enter delivery address below: <input type="checkbox"/> No</p>
<p>2. Article Number (Transfer from service label)  <b>7017 3380 0000 7022 8147</b></p>	<p>3. Service Type</p> <div style="display: flex; justify-content: space-between;"> <div style="width: 45%;"> <input type="checkbox"/> Adult Signature  <input type="checkbox"/> Adult Signature Restricted Delivery  <input checked="" type="checkbox"/> Certified Mail®  <input type="checkbox"/> Certified Mail Restricted Delivery  <input type="checkbox"/> Collect on Delivery  <input type="checkbox"/> Collect on Delivery Restricted Delivery  <input type="checkbox"/> Insured Mail  <input type="checkbox"/> Insured Mail Restricted Delivery (over \$500)               </div> <div style="width: 45%;"> <input type="checkbox"/> Priority Mail Express®  <input type="checkbox"/> Registered Mail™  <input type="checkbox"/> Registered Mail Restricted Delivery  <input type="checkbox"/> Return Receipt for Merchandise  <input type="checkbox"/> Signature Confirmation™  <input type="checkbox"/> Signature Confirmation Restricted Delivery               </div> </div>

9590 9402 3805 8032 5742 74

PS Form 3811, July 2015 PSN 7530-02-000-9053 Domestic Return Receipt

SENDER: COMPLETE THIS SECTION	COMPLETE THIS SECTION ON DELIVERY
<p>■ Complete items 1, 2, and 3.</p> <p>■ Print your name and address on the reverse so that we can return the card to you.</p> <p>■ Attach this card to the back of the mailpiece, or on the front if space permits.</p> <p>1. Article Addressed to:  <b>Calven Goza</b>  <b>1620 Holly Ave.</b>  <b>Greeley, CO 80634</b></p>	<p>A. Signature  <b>X</b> <i>[Signature]</i> <input type="checkbox"/> Agent <input type="checkbox"/> Addressee</p> <p>B. Received by (Printed Name) <i>Calven Goza</i> C. Date of Delivery <i>7-2-19</i></p> <p>D. Is delivery address different from item 1? <input type="checkbox"/> Yes            If YES, enter delivery address below: <input type="checkbox"/> No</p>
<p>2. Article Number (Transfer from service label)  <b>7017 3380 0000 7022 8420</b></p>	<p>3. Service Type</p> <div style="display: flex; justify-content: space-between;"> <div style="width: 45%;"> <input type="checkbox"/> Adult Signature  <input type="checkbox"/> Adult Signature Restricted Delivery  <input checked="" type="checkbox"/> Certified Mail®  <input type="checkbox"/> Certified Mail Restricted Delivery  <input type="checkbox"/> Collect on Delivery  <input type="checkbox"/> Collect on Delivery Restricted Delivery  <input type="checkbox"/> Insured Mail  <input type="checkbox"/> Insured Mail Restricted Delivery (over \$500)               </div> <div style="width: 45%;"> <input type="checkbox"/> Priority Mail Express®  <input type="checkbox"/> Registered Mail™  <input type="checkbox"/> Registered Mail Restricted Delivery  <input type="checkbox"/> Return Receipt for Merchandise  <input type="checkbox"/> Signature Confirmation™  <input type="checkbox"/> Signature Confirmation Restricted Delivery               </div> </div>

9590 9402 3805 8032 5743 35

PS Form 3811, July 2015 PSN 7530-02-000-9053 Domestic Return Receipt



---

## DPG Pit / M-2019-028 / Preliminary Adequacy Review

---

JC York <jcyork@j-tconsulting.com>

Fri, Jul 12, 2019 at 9:15 AM

To: "Eschberger - DNR, Amy" <amy.eschberger@state.co.us>

Cc: Chris Leone <chrisleone@j2contracting.com>

Attached are the public notice letters and the structure agreement letters that were sent.

[Quoted text hidden]

---

### 2 attachments



**20190614120737.pdf**

588K



**20190614120707.pdf**

1364K



105 Coronado Ct. Unit A-101, Fort Collins, CO 80525 | 970-392-0694 | [www.j2contracting.com](http://www.j2contracting.com)

Heavy Civil Construction | Public Utilities | Parks | Streetscapes | Drainage Improvements | Aggregate Sales | Contract Crushing

June 12, 2019

Centurylink  
1919 65<sup>th</sup> Ave.  
Greeley, CO 80634

Re: Proof of Notice for a Division of Reclamation, Mining, and Safety (DRMS) 112(c) Reclamation Operation Permit Application for the DPG Pit

To Whom It May Concern,

The DRMS requires that applicants submit proof of notice for 112(c) Reclamation Operation permit applications to all owners of record of surface and mineral rights of the affected land and the owners of record of all land surface within 200 feet of the boundary of the affected land, including all easement holders located on the affected land and within 200 feet of the boundary of the affected land.

Attached is a copy of the notice published in the Greeley Tribune that J-2 Contracting Company has applied for a 112(c) Reclamation Operation permit for the DPG Pit. Please accept this notice as having been notified that J-2 Contracting Company has applied for this permit.

Copies of the entire permit application are on file and available to be viewed at the Weld County Clerk to the Board, 1150 O Street, Greeley, CO 80632, or at the DRMS office, 1313 Sherman Street, Room 215, Denver, CO 80203. Comments must be in writing and must be received by the DRMS within 20 days from the last publication of the public notice.

Sincerely,

Chris Leone  
J-2 Contracting Company

June 12, 2019

Date



105 Coronado Ct. Unit A-101, Fort Collins, CO 80525 | 970-392-0694 | [www.j2contracting.com](http://www.j2contracting.com)

Heavy Civil Construction | Public Utilities | Parks | Streetscapes | Drainage Improvements | Aggregate Sales | Contract Crushing

June 12, 2019

DCP Operating Company, LP  
Attn: Lew Hagenlock  
3026 4th Avenue  
Greeley, CO 80631

Re: Proof of Notice for a Division of Reclamation, Mining, and Safety (DRMS) 112(c) Reclamation Operation Permit Application for the DPG Pit

To Whom It May Concern,

The DRMS requires that applicants submit proof of notice for 112(c) Reclamation Operation permit applications to all owners of record of surface and mineral rights of the affected land and the owners of record of all land surface within 200 feet of the boundary of the affected land, including all easement holders located on the affected land and within 200 feet of the boundary of the affected land.

Attached is a copy of the notice published in the Greeley Tribune that J-2 Contracting Company has applied for a 112(c) Reclamation Operation permit for the DPG Pit. Please accept this notice as having been notified that J-2 Contracting Company has applied for this permit.

Copies of the entire permit application are on file and available to be viewed at the Weld County Clerk to the Board, 1150 O Street, Greeley, CO 80632, or at the DRMS office, 1313 Sherman Street, Room 215, Denver, CO 80203. Comments must be in writing and must be received by the DRMS within 20 days from the last publication of the public notice.

Sincerely,

A handwritten signature in blue ink, appearing to read "Chris Leone", is written over a horizontal line.

Chris Leone  
J-2 Contracting Company

June 12, 2019  
Date





105 Coronado Ct. Unit A-101, Fort Collins, CO 80525 | 970-392-0694 | [www.j2contracting.com](http://www.j2contracting.com)

Heavy Civil Construction | Public Utilities | Parks | Streetscapes | Drainage Improvements | Aggregate Sales | Contract Crushing

June 12, 2019

Extraction Oil & Gas LLC  
370 17<sup>th</sup> St., Ste. 5300  
Denver, CO 80211

Re: Proof of Notice for a Division of Reclamation, Mining, and Safety (DRMS) 112(c) Reclamation Operation Permit Application for the DPG Pit

To Whom It May Concern,

The DRMS requires that applicants submit proof of notice for 112(c) Reclamation Operation permit applications to all owners of record of surface and mineral rights of the affected land and the owners of record of all land surface within 200 feet of the boundary of the affected land, including all easement holders located on the affected land and within 200 feet of the boundary of the affected land.

Attached is a copy of the notice published in the Greeley Tribune that J-2 Contracting Company has applied for a 112(c) Reclamation Operation permit for the DPG Pit. Please accept this notice as having been notified that J-2 Contracting Company has applied for this permit.

Copies of the entire permit application are on file and available to be viewed at the Weld County Clerk to the Board, 1150 O Street, Greeley, CO 80632, or at the DRMS office, 1313 Sherman Street, Room 215, Denver, CO 80203. Comments must be in writing and must be received by the DRMS within 20 days from the last publication of the public notice.

Sincerely,

A handwritten signature in blue ink, appearing to read "Chris Leone", is written over a horizontal line.

Chris Leone  
J-2 Contracting Company

June 12, 2019

Date





105 Coronado Ct. Unit A-101, Fort Collins, CO 80525 | 970-392-0694 | [www.j2contracting.com](http://www.j2contracting.com)

Heavy Civil Construction | Public Utilities | Parks | Streetscapes | Drainage Improvements | Aggregate Sales | Contract Crushing

June 12, 2019

Calven Goza  
1620 Holly Ave.  
Greeley, CO 80634

Re: Proof of Notice for a Division of Reclamation, Mining, and Safety (DRMS) 112(c) Reclamation Operation Permit Application for the DPG Pit

Dear Mr. Goza,

The DRMS requires that applicants submit proof of notice for 112(c) Reclamation Operation permit applications to all owners of record of surface and mineral rights of the affected land and the owners of record of all land surface within 200 feet of the boundary of the affected land, including all easement holders located on the affected land and within 200 feet of the boundary of the affected land.

Attached is a copy of the notice published in the Greeley Tribune that J-2 Contracting Company has applied for a 112(c) Reclamation Operation permit for the DPG Pit. Please accept this notice as having been notified that J-2 Contracting Company has applied for this permit.

Copies of the entire permit application are on file and available to be viewed at the Weld County Clerk to the Board, 1150 O Street, Greeley, CO 80632, or at the DRMS office, 1313 Sherman Street, Room 215, Denver, CO 80203. Comments must be in writing and must be received by the DRMS within 20 days from the last publication of the public notice.

Sincerely,

A handwritten signature in blue ink, appearing to read "Chris Leone", is written over a horizontal line.

Chris Leone  
J-2 Contracting Company

June 12, 2019  
Date



105 Coronado Ct. Unit A-101, Fort Collins, CO 80525 | 970-392-0694 | [www.j2contracting.com](http://www.j2contracting.com)

Heavy Civil Construction | Public Utilities | Parks | Streetscapes | Drainage Improvements | Aggregate Sales | Contract Crushing

June 12, 2019

Kerr-McGee Oil & Gas Onshore LP  
Attn: Land Manager / Wattenburg  
1099 18<sup>th</sup> St., Ste. 1500  
Denver, CO 80202

Re: Proof of Notice for a Division of Reclamation, Mining, and Safety (DRMS) 112(c) Reclamation Operation Permit Application for the DPG Pit

To Whom It May Concern,

The DRMS requires that applicants submit proof of notice for 112(c) Reclamation Operation permit applications to all owners of record of surface and mineral rights of the affected land and the owners of record of all land surface within 200 feet of the boundary of the affected land, including all easement holders located on the affected land and within 200 feet of the boundary of the affected land.

Attached is a copy of the notice published in the Greeley Tribune that J-2 Contracting Company has applied for a 112(c) Reclamation Operation permit for the DPG Pit. Please accept this notice as having been notified that J-2 Contracting Company has applied for this permit.

Copies of the entire permit application are on file and available to be viewed at the Weld County Clerk to the Board, 1150 O Street, Greeley, CO 80632, or at the DRMS office, 1313 Sherman Street, Room 215, Denver, CO 80203. Comments must be in writing and must be received by the DRMS within 20 days from the last publication of the public notice.

Sincerely,

Chris Leone  
J-2 Contracting Company

June 12, 2019

Date



105 Coronado Ct. Unit A-101, Fort Collins, CO 80525 | 970-392-0694 | [www.j2contracting.com](http://www.j2contracting.com)

Heavy Civil Construction | Public Utilities | Parks | Streetscapes | Drainage Improvements | Aggregate Sales | Contract Crushing

June 12, 2019

Mathews Family Enterprises  
3791 E. 18<sup>th</sup> Street  
Greeley, CO 80634

Re: Proof of Notice for a Division of Reclamation, Mining, and Safety (DRMS) 112(c) Reclamation Operation Permit Application for the DPG Pit

To Whom It May Concern,

The DRMS requires that applicants submit proof of notice for 112(c) Reclamation Operation permit applications to all owners of record of surface and mineral rights of the affected land and the owners of record of all land surface within 200 feet of the boundary of the affected land, including all easement holders located on the affected land and within 200 feet of the boundary of the affected land.

Attached is a copy of the notice published in the Greeley Tribune that J-2 Contracting Company has applied for a 112(c) Reclamation Operation permit for the DPG Pit. Please accept this notice as having been notified that J-2 Contracting Company has applied for this permit.

Copies of the entire permit application are on file and available to be viewed at the Weld County Clerk to the Board, 1150 O Street, Greeley, CO 80632, or at the DRMS office, 1313 Sherman Street, Room 215, Denver, CO 80203. Comments must be in writing and must be received by the DRMS within 20 days from the last publication of the public notice.

Sincerely,

  
Chris Leone  
J-2 Contracting Company

June 12, 2019  
Date



105 Coronado Ct. Unit A-101, Fort Collins, CO 80525 | 970-392-0694 | [www.j2contracting.com](http://www.j2contracting.com)

Heavy Civil Construction | Public Utilities | Parks | Streetscapes | Drainage Improvements | Aggregate Sales | Contract Crushing

June 12, 2019

Noble Energy, Inc.  
Attn: Wattenburg Land Dept.  
1625 Broadway, Ste. 2000  
Denver, CO 80202

Re: Proof of Notice for a Division of Reclamation, Mining, and Safety (DRMS) 112(c) Reclamation Operation Permit Application for the DPG Pit

To Whom It May Concern,

The DRMS requires that applicants submit proof of notice for 112(c) Reclamation Operation permit applications to all owners of record of surface and mineral rights of the affected land and the owners of record of all land surface within 200 feet of the boundary of the affected land, including all easement holders located on the affected land and within 200 feet of the boundary of the affected land.

Attached is a copy of the notice published in the Greeley Tribune that J-2 Contracting Company has applied for a 112(c) Reclamation Operation permit for the DPG Pit. Please accept this notice as having been notified that J-2 Contracting Company has applied for this permit.

Copies of the entire permit application are on file and available to be viewed at the Weld County Clerk to the Board, 1150 O Street, Greeley, CO 80632, or at the DRMS office, 1313 Sherman Street, Room 215, Denver, CO 80203. Comments must be in writing and must be received by the DRMS within 20 days from the last publication of the public notice.

Sincerely,

Chris Leone  
J-2 Contracting Company

June 12, 2019

Date



105 Coronado Ct. Unit A-101, Fort Collins, CO 80525 | 970-392-0694 | [www.j2contracting.com](http://www.j2contracting.com)

Heavy Civil Construction | Public Utilities | Parks | Streetscapes | Drainage Improvements | Aggregate Sales | Contract Crushing

June 12, 2019

Noble Midstream  
Attn: Eric T. Vandecar  
1625 Broadway, Suite 2200  
Denver, CO 80202

Re: Proof of Notice for a Division of Reclamation, Mining, and Safety (DRMS) 112(c) Reclamation Operation Permit Application for the DPG Pit

To Whom It May Concern,

The DRMS requires that applicants submit proof of notice for 112(c) Reclamation Operation permit applications to all owners of record of surface and mineral rights of the affected land and the owners of record of all land surface within 200 feet of the boundary of the affected land, including all easement holders located on the affected land and within 200 feet of the boundary of the affected land.

Attached is a copy of the notice published in the Greeley Tribune that J-2 Contracting Company has applied for a 112(c) Reclamation Operation permit for the DPG Pit. Please accept this notice as having been notified that J-2 Contracting Company has applied for this permit.

Copies of the entire permit application are on file and available to be viewed at the Weld County Clerk to the Board, 1150 O Street, Greeley, CO 80632, or at the DRMS office, 1313 Sherman Street, Room 215, Denver, CO 80203. Comments must be in writing and must be received by the DRMS within 20 days from the last publication of the public notice.

Sincerely,

  
Chris Leone  
J-2 Contracting Company

June 12, 2019  
Date



105 Coronado Ct. Unit A-101, Fort Collins, CO 80525 | 970-392-0694 | [www.j2contracting.com](http://www.j2contracting.com)

Heavy Civil Construction | Public Utilities | Parks | Streetscapes | Drainage Improvements | Aggregate Sales | Contract Crushing

June 12, 2019

PDC Energy, Inc.  
1775 Sherman St., Ste. 3000  
Denver, CO 80203

Re: Proof of Notice for a Division of Reclamation, Mining, and Safety (DRMS) 112(c) Reclamation Operation Permit Application for the DPG Pit

To Whom It May Concern,

The DRMS requires that applicants submit proof of notice for 112(c) Reclamation Operation permit applications to all owners of record of surface and mineral rights of the affected land and the owners of record of all land surface within 200 feet of the boundary of the affected land, including all easement holders located on the affected land and within 200 feet of the boundary of the affected land.

Attached is a copy of the notice published in the Greeley Tribune that J-2 Contracting Company has applied for a 112(c) Reclamation Operation permit for the DPG Pit. Please accept this notice as having been notified that J-2 Contracting Company has applied for this permit.

Copies of the entire permit application are on file and available to be viewed at the Weld County Clerk to the Board, 1150 O Street, Greeley, CO 80632, or at the DRMS office, 1313 Sherman Street, Room 215, Denver, CO 80203. Comments must be in writing and must be received by the DRMS within 20 days from the last publication of the public notice.

Sincerely,

  
Chris Leone  
J-2 Contracting Company

June 12, 2019  
Date



105 Coronado Ct. Unit A-101, Fort Collins, CO 80525 | 970-392-0694 | [www.j2contracting.com](http://www.j2contracting.com)

Heavy Civil Construction | Public Utilities | Parks | Streetscapes | Drainage Improvements | Aggregate Sales | Contract Crushing

June 12, 2019

Catherine Roadifer  
3791 E. 18<sup>th</sup> St  
Greeley, CO 80631

Re: Proof of Notice for a Division of Reclamation, Mining, and Safety (DRMS) 112(c) Reclamation Operation Permit Application for the DPG Pit

Dear Ms. Roadifer,

The DRMS requires that applicants submit proof of notice for 112(c) Reclamation Operation permit applications to all owners of record of surface and mineral rights of the affected land and the owners of record of all land surface within 200 feet of the boundary of the affected land, including all easement holders located on the affected land and within 200 feet of the boundary of the affected land.

Attached is a copy of the notice published in the Greeley Tribune that J-2 Contracting Company has applied for a 112(c) Reclamation Operation permit for the DPG Pit. Please accept this notice as having been notified that J-2 Contracting Company has applied for this permit.

Copies of the entire permit application are on file and available to be viewed at the Weld County Clerk to the Board, 1150 O Street, Greeley, CO 80632, or at the DRMS office, 1313 Sherman Street, Room 215, Denver, CO 80203. Comments must be in writing and must be received by the DRMS within 20 days from the last publication of the public notice.

Sincerely,

A handwritten signature in blue ink, appearing to read "Chris Leone", is written over a horizontal line.

Chris Leone  
J-2 Contracting Company

June 12, 2019

Date





105 Coronado Ct. Unit A-101, Fort Collins, CO 80525 | 970-392-0694 | [www.j2contracting.com](http://www.j2contracting.com)

Heavy Civil Construction | Public Utilities | Parks | Streetscapes | Drainage Improvements | Aggregate Sales | Contract Crushing

June 12, 2019

SRC Energy, Inc.  
Attn: Legal Dept.  
1675 Broadway, Ste. 2600  
Denver, CO 80202

Re: Proof of Notice for a Division of Reclamation, Mining, and Safety (DRMS) 112(c) Reclamation Operation Permit Application for the DPG Pit

To Whom It May Concern,

The DRMS requires that applicants submit proof of notice for 112(c) Reclamation Operation permit applications to all owners of record of surface and mineral rights of the affected land and the owners of record of all land surface within 200 feet of the boundary of the affected land, including all easement holders located on the affected land and within 200 feet of the boundary of the affected land.

Attached is a copy of the notice published in the Greeley Tribune that J-2 Contracting Company has applied for a 112(c) Reclamation Operation permit for the DPG Pit. Please accept this notice as having been notified that J-2 Contracting Company has applied for this permit.

Copies of the entire permit application are on file and available to be viewed at the Weld County Clerk to the Board, 1150 O Street, Greeley, CO 80632, or at the DRMS office, 1313 Sherman Street, Room 215, Denver, CO 80203. Comments must be in writing and must be received by the DRMS within 20 days from the last publication of the public notice.

Sincerely,

A handwritten signature in blue ink, appearing to read "Chris Leone", is written over a horizontal line.

Chris Leone  
J-2 Contracting Company

June 12, 2019

Date



105 Coronado Ct. Unit A-101, Fort Collins, CO 80525 | 970-392-0694 | [www.j2contracting.com](http://www.j2contracting.com)

Heavy Civil Construction | Public Utilities | Parks | Streetscapes | Drainage Improvements | Aggregate Sales | Contract Crushing

June 12, 2019

Weld County  
1150 O Street  
Greeley, CO 80631

Re: Proof of Notice for a Division of Reclamation, Mining, and Safety (DRMS) 112(c) Reclamation Operation Permit Application for the DPG Pit

To Whom It May Concern,

The DRMS requires that applicants submit proof of notice for 112(c) Reclamation Operation permit applications to all owners of record of surface and mineral rights of the affected land and the owners of record of all land surface within 200 feet of the boundary of the affected land, including all easement holders located on the affected land and within 200 feet of the boundary of the affected land.

Attached is a copy of the notice published in the Greeley Tribune that J-2 Contracting Company has applied for a 112(c) Reclamation Operation permit for the DPG Pit. Please accept this notice as having been notified that J-2 Contracting Company has applied for this permit.

Copies of the entire permit application are on file and available to be viewed at the Weld County Clerk to the Board, 1150 O Street, Greeley, CO 80632, or at the DRMS office, 1313 Sherman Street, Room 215, Denver, CO 80203. Comments must be in writing and must be received by the DRMS within 20 days from the last publication of the public notice.

Sincerely,

Chris Leone  
J-2 Contracting Company

June 12, 2019

Date



105 Coronado Ct. Unit A-101, Fort Collins, CO 80525 | 970-392-0694 | [www.j2contracting.com](http://www.j2contracting.com)

Heavy Civil Construction | Public Utilities | Parks | Streetscapes | Drainage Improvements | Aggregate Sales | Contract Crushing

Weld County  
1150 O Street  
Greeley, CO 80631

June 12, 2019

*Re: Agreement for Compensation for Damage to Structures within 200 feet of mining activities*

To Whom It May Concern:

J-2 Contracting Co. Inc. has a State of Colorado Division of Reclamation, Mining, and Safety (DRMS) Reclamation Permit application under review (M-2019-028) to allow sand and gravel mining on property within 200 feet of structures owned by Weld County. The Colorado Mined Land Reclamation Act provides protection for your property, and specific protection for your structures located within 200 feet of the mining activities. The roads, Right-of-Ways, and concrete ditch as shown on the attached map are the structures that are within 200 feet of the mining activities.

DRMS Permit approval requires a notarized agreement between the applicant and owners of structures within 200 feet of the mining activities, providing compensation for any damage to the structure; or preparation of an engineering evaluation acceptable to the DRMS, demonstrating that such structure(s) shall not be damaged by the mining activities if an agreement cannot be reached.

J-2 Contracting Co. has had an engineering evaluation performed to determine acceptable setbacks from their proposed mining permit boundary and mining limit to structures adjacent to the mining. The proposed mining slopes and setbacks were analyzed using the Galena 7.0 computer program. Galena 7.0 was designed to analyze the slope stability of earth embankments subjected to several critical situations that may occur during the life of the embankment. The procedure searches for circular shear failures and automatically searches for the lowest safety factor. The required minimum safety factors are based on the current standards used by the Colorado State Engineer's Office (SEO) for high hazard embankment dams, and industry accepted standards for the evaluation of embankments during construction. The safety factors attained using the setbacks shown on the Mining Plan are greater than the required safety factors specified by the SEO for an earth embankment during construction, and an earth embankment subjected to earthquake loading, based on the United States Geological Survey earthquake peak acceleration factors for the area. This evaluation indicated that damage to structures adjacent to the mining should not occur, even during earthquake conditions, which are very unlikely to be present.

With this letter, J-2 Contracting Co., requests your authorization to conduct mining and reclamation activities within 200 feet of your structure(s). In return for this authorization, J-2 Contracting Co. agrees to provide fair compensation for any damage to your structure(s) resulting from its mining and

Weld County


Re: Agreement for Compensation for Damage to Structures within 200 feet of mining activities

June 12, 2019

Page 2

reclamation activities. Your notarized signature below grants permission for J-2 Contracting Co. to conduct mining and reclamation activities within 200 feet of your structure(s), and acknowledges J-2 Contracting Co.'s commitment to provide fair compensation for any damages to said structure(s) caused by J-2 Contracting Co.'s mining and reclamation activities.

Sincerely,

  
Chris Leone, President

J-2 Contracting Co.

6/12/19  
Date

The foregoing instrument was acknowledged before me this 15<sup>th</sup> day of June, 2019 by,

Chris Leone, as President



  
Notary Public

My Commission Expires March 12, 2021

Weld County

Date

The foregoing instrument was acknowledged before me this \_\_\_\_\_ day of \_\_\_\_\_, \_\_\_\_\_ by,

\_\_\_\_\_, as \_\_\_\_\_

\_\_\_\_\_  
Notary Public

My Commission Expires: \_\_\_\_\_



105 Coronado Ct. Unit A-101, Fort Collins, CO 80525 | 970-392-0694 | [www.j2contracting.com](http://www.j2contracting.com)

Heavy Civil Construction | Public Utilities | Parks | Streetscapes | Drainage Improvements | Aggregate Sales | Contract Crushing

Xcel Energy  
1123 W. 3<sup>rd</sup> Ave.  
Denver, CO 80223

June 12, 2019

*Re: Agreement for Compensation for Damage to Structures within 200 feet of mining activities*

To Whom It May Concern:

J-2 Contracting Co. Inc. has a State of Colorado Division of Reclamation, Mining, and Safety (DRMS) Reclamation Permit application under review (M-2019-028) to allow sand and gravel mining on property within 200 feet of structures owned by Xcel Energy. The Colorado Mined Land Reclamation Act provides protection for your property, and specific protection for your structures located within 200 feet of the mining activities. The Power lines and poles as shown on the attached map are the structures that are within 200 feet of the mining activities.

DRMS Permit approval requires a notarized agreement between the applicant and owners of structures within 200 feet of the mining activities, providing compensation for any damage to the structure; or preparation of an engineering evaluation acceptable to the DRMS, demonstrating that such structure(s) shall not be damaged by the mining activities if an agreement cannot be reached.

J-2 Contracting Co. has had an engineering evaluation performed to determine acceptable setbacks from their proposed mining permit boundary and mining limit to structures adjacent to the mining. The proposed mining slopes and setbacks were analyzed using the Galena 7.0 computer program. Galena 7.0 was designed to analyze the slope stability of earth embankments subjected to several critical situations that may occur during the life of the embankment. The procedure searches for circular shear failures and automatically searches for the lowest safety factor. The required minimum safety factors are based on the current standards used by the Colorado State Engineer's Office (SEO) for high hazard embankment dams, and industry accepted standards for the evaluation of embankments during construction. The safety factors attained using the setbacks shown on the Mining Plan are greater than the required safety factors specified by the SEO for an earth embankment during construction, and an earth embankment subjected to earthquake loading, based on the United States Geological Survey earthquake peak acceleration factors for the area. This evaluation indicated that damage to structures adjacent to the mining should not occur, even during earthquake conditions, which are very unlikely to be present.

With this letter, J-2 Contracting Co., requests your authorization to conduct mining and reclamation activities within 200 feet of your structure(s). In return for this authorization, J-2 Contracting Co. agrees to provide fair compensation for any damage to your structure(s) resulting from its mining and

reclamation activities. Your notarized signature below grants permission for J-2 Contracting Co. to conduct mining and reclamation activities within 200 feet of your structure(s), and acknowledges J-2 Contracting Co.'s commitment to provide fair compensation for any damages to said structure(s) caused by J-2 Contracting Co.'s mining and reclamation activities.

Sincerely,



Chris Leone, President  
J-2 Contracting Co.

6/12/19  
Date

The foregoing instrument was acknowledged before me this 12<sup>th</sup> day of June, 2019 by,

Chris Leone, as President



  
Notary Public

My Commission Expires: March 12, 2021

\_\_\_\_\_  
Xcel Energy Date

The foregoing instrument was acknowledged before me this \_\_\_\_ day of \_\_\_\_\_, \_\_\_\_\_ by,

\_\_\_\_\_, as \_\_\_\_\_

\_\_\_\_\_  
Notary Public

My Commission Expires: \_\_\_\_\_





105 Coronado Ct. Unit A-101, Fort Collins, CO 80525 | 970-392-0694 | [www.j2contracting.com](http://www.j2contracting.com)

Heavy Civil Construction | Public Utilities | Parks | Streetscapes | Drainage Improvements | Aggregate Sales | Contract Crushing

Noble Midstream  
Attn: Eric T. Vandecar  
1625 Broadway, Suite 2200  
Denver, CO 80202

June 12, 2019

*Re: Agreement for Compensation for Damage to Structures within 200 feet of mining activities*

To Whom It May Concern:

J-2 Contracting Co. Inc. has a State of Colorado Division of Reclamation, Mining, and Safety (DRMS) Reclamation Permit application under review (M-2019-028) to allow sand and gravel mining on property within 200 feet of structures owned by Noble Midstream. The Colorado Mined Land Reclamation Act provides protection for your property, and specific protection for your structures located within 200 feet of the mining activities. The oil/gas wells and oil/gas utility lines as shown on the attached map are the structures that are within 200 feet of the mining activities.

DRMS Permit approval requires a notarized agreement between the applicant and owners of structures within 200 feet of the mining activities, providing compensation for any damage to the structure; or preparation of an engineering evaluation acceptable to the DRMS, demonstrating that such structure(s) shall not be damaged by the mining activities if an agreement cannot be reached.

J-2 Contracting Co. has had an engineering evaluation performed to determine acceptable setbacks from their proposed mining permit boundary and mining limit to structures adjacent to the mining. The proposed mining slopes and setbacks were analyzed using the Galena 7.0 computer program. Galena 7.0 was designed to analyze the slope stability of earth embankments subjected to several critical situations that may occur during the life of the embankment. The procedure searches for circular shear failures and automatically searches for the lowest safety factor. The required minimum safety factors are based on the current standards used by the Colorado State Engineer's Office (SEO) for high hazard embankment dams, and industry accepted standards for the evaluation of embankments during construction. The safety factors attained using the setbacks shown on the Mining Plan are greater than the required safety factors specified by the SEO for an earth embankment during construction, and an earth embankment subjected to earthquake loading, based on the United States Geological Survey earthquake peak acceleration factors for the area. This evaluation indicated that damage to structures adjacent to the mining should not occur, even during earthquake conditions, which are very unlikely to be present.

With this letter, J-2 Contracting Co., requests your authorization to conduct mining and reclamation activities within 200 feet of your structure(s). In return for this authorization, J-2 Contracting Co. agrees



to provide fair compensation for any damage to your structure(s) resulting from its mining and reclamation activities. Your notarized signature below grants permission for J-2 Contracting Co. to conduct mining and reclamation activities within 200 feet of your structure(s), and acknowledges J-2 Contracting Co.'s commitment to provide fair compensation for any damages to said structure(s) caused by J-2 Contracting Co.'s mining and reclamation activities.

Sincerely,




Chris Leone, President  
J-2 Contracting Co.

6/12/19  
Date

The foregoing instrument was acknowledged before me this 12<sup>th</sup> day of June, 2019 by,

Chris Leone, as President



  
Notary Public

My Commission Expires: March 12, 2021

\_\_\_\_\_  
Noble Midstream

\_\_\_\_\_  
Date

The foregoing instrument was acknowledged before me this \_\_\_\_\_ day of \_\_\_\_\_, \_\_\_\_\_ by,

\_\_\_\_\_, as \_\_\_\_\_

\_\_\_\_\_  
Notary Public

My Commission Expires: \_\_\_\_\_



105 Coronado Ct. Unit A-101, Fort Collins, CO 80525 | 970-392-0694 | [www.j2contracting.com](http://www.j2contracting.com)

Heavy Civil Construction | Public Utilities | Parks | Streetscapes | Drainage Improvements | Aggregate Sales | Contract Crushing

Extraction Oil & Gas  
2234 117<sup>th</sup> Avenue, Suite 106  
Greeley, CO 80634

June 12, 2019

*Re: Agreement for Compensation for Damage to Structures within 200 feet of mining activities*

To Whom It May Concern:

J-2 Contracting Co. Inc. has a State of Colorado Division of Reclamation, Mining, and Safety (DRMS) Reclamation Permit application under review (M-2019-028) to allow sand and gravel mining on property within 200 feet of structures owned by Noble Energy. The Colorado Mined Land Reclamation Act provides protection for your property, and specific protection for your structures located within 200 feet of the mining activities. The oil/gas wells and oil/gas utility lines as shown on the attached map are the structures that are within 200 feet of the mining activities.

DRMS Permit approval requires a notarized agreement between the applicant and owners of structures within 200 feet of the mining activities, providing compensation for any damage to the structure; or preparation of an engineering evaluation acceptable to the DRMS, demonstrating that such structure(s) shall not be damaged by the mining activities if an agreement cannot be reached.

J-2 Contracting Co. has had an engineering evaluation performed to determine acceptable setbacks from their proposed mining permit boundary and mining limit to structures adjacent to the mining. The proposed mining slopes and setbacks were analyzed using the Galena 7.0 computer program. Galena 7.0 was designed to analyze the slope stability of earth embankments subjected to several critical situations that may occur during the life of the embankment. The procedure searches for circular shear failures and automatically searches for the lowest safety factor. The required minimum safety factors are based on the current standards used by the Colorado State Engineer's Office (SEO) for high hazard embankment dams, and industry accepted standards for the evaluation of embankments during construction. The safety factors attained using the setbacks shown on the Mining Plan are greater than the required safety factors specified by the SEO for an earth embankment during construction, and an earth embankment subjected to earthquake loading, based on the United States Geological Survey earthquake peak acceleration factors for the area. This evaluation indicated that damage to structures adjacent to the mining should not occur, even during earthquake conditions, which are very unlikely to be present.

With this letter, J-2 Contracting Co., requests your authorization to conduct mining and reclamation activities within 200 feet of your structure(s). In return for this authorization, J-2 Contracting Co. agrees to provide fair compensation for any damage to your structure(s) resulting from its mining and

reclamation activities. Your notarized signature below grants permission for J-2 Contracting Co. to conduct mining and reclamation activities within 200 feet of your structure(s), and acknowledges J-2 Contracting Co.'s commitment to provide fair compensation for any damages to said structure(s) caused by J-2 Contracting Co.'s mining and reclamation activities.


Sincerely,



Chris Leone, President  
J-2 Contracting Co.

6/12/19  
Date

The foregoing instrument was acknowledged before me this 12<sup>th</sup> day of June, 2019 by,

Chris Leone, as President  




Notary Public

My Commission Expires: March 12, 2021

\_\_\_\_\_  
Noble Energy

\_\_\_\_\_  
Date

The foregoing instrument was acknowledged before me this \_\_\_\_\_ day of \_\_\_\_\_, \_\_\_\_\_ by,

\_\_\_\_\_, as \_\_\_\_\_

\_\_\_\_\_  
Notary Public

My Commission Expires: \_\_\_\_\_



105 Coronado Ct. Unit A-101, Fort Collins, CO 80525 | 970-392-0694 | [www.j2contracting.com](http://www.j2contracting.com)

Heavy Civil Construction | Public Utilities | Parks | Streetscapes | Drainage Improvements | Aggregate Sales | Contract Crushing

Noble Energy  
1625 Broadway  
Denver, CO 80202

June 12, 2019

*Re: Agreement for Compensation for Damage to Structures within 200 feet of mining activities*

To Whom It May Concern:

J-2 Contracting Co. Inc. has a State of Colorado Division of Reclamation, Mining, and Safety (DRMS) Reclamation Permit application under review (M-2019-028) to allow sand and gravel mining on property within 200 feet of structures owned by Noble Energy. The Colorado Mined Land Reclamation Act provides protection for your property, and specific protection for your structures located within 200 feet of the mining activities. The oil/gas wells and oil/gas utility lines as shown on the attached map are the structures that are within 200 feet of the mining activities.

DRMS Permit approval requires a notarized agreement between the applicant and owners of structures within 200 feet of the mining activities, providing compensation for any damage to the structure; or preparation of an engineering evaluation acceptable to the DRMS, demonstrating that such structure(s) shall not be damaged by the mining activities if an agreement cannot be reached.

J-2 Contracting Co. has had an engineering evaluation performed to determine acceptable setbacks from their proposed mining permit boundary and mining limit to structures adjacent to the mining. The proposed mining slopes and setbacks were analyzed using the Galena 7.0 computer program. Galena 7.0 was designed to analyze the slope stability of earth embankments subjected to several critical situations that may occur during the life of the embankment. The procedure searches for circular shear failures and automatically searches for the lowest safety factor. The required minimum safety factors are based on the current standards used by the Colorado State Engineer's Office (SEO) for high hazard embankment dams, and industry accepted standards for the evaluation of embankments during construction. The safety factors attained using the setbacks shown on the Mining Plan are greater than the required safety factors specified by the SEO for an earth embankment during construction, and an earth embankment subjected to earthquake loading, based on the United States Geological Survey earthquake peak acceleration factors for the area. This evaluation indicated that damage to structures adjacent to the mining should not occur, even during earthquake conditions, which are very unlikely to be present.

With this letter, J-2 Contracting Co., requests your authorization to conduct mining and reclamation activities within 200 feet of your structure(s). In return for this authorization, J-2 Contracting Co. agrees to provide fair compensation for any damage to your structure(s) resulting from its mining and

Noble Energy

Re: Agreement for Compensation for Damage to Structures within 200 feet of mining activities

June 12, 2019

Page 2

reclamation activities. Your notarized signature below grants permission for J-2 Contracting Co. to conduct mining and reclamation activities within 200 feet of your structure(s), and acknowledges J-2 Contracting Co.'s commitment to provide fair compensation for any damages to said structure(s) caused by J-2 Contracting Co.'s mining and reclamation activities.

Sincerely,



Chris Leone, President  
J-2 Contracting Co.

6/12/19  
Date

The foregoing instrument was acknowledged before me this 12<sup>th</sup> day of June, 2019 by,

Chris Leone

, as

President



Carol L. Shima  
Notary Public

My Commission Expires: March 12, 2021

\_\_\_\_\_  
Noble Energy

\_\_\_\_\_  
Date

The foregoing instrument was acknowledged before me this \_\_\_\_\_ day of \_\_\_\_\_, \_\_\_\_\_ by,

\_\_\_\_\_, as \_\_\_\_\_

\_\_\_\_\_  
Notary Public

My Commission Expires: \_\_\_\_\_



105 Coronado Ct. Unit A-101, Fort Collins, CO 80525 | 970-392-0694 | [www.j2contracting.com](http://www.j2contracting.com)

Heavy Civil Construction | Public Utilities | Parks | Streetscapes | Drainage Improvements | Aggregate Sales | Contract Crushing

Mathews Family Enterprises  
3791 E. 18<sup>th</sup> Street  
Greeley, CO 80634

June 12, 2019

*Re: Agreement for Compensation for Damage to Structures within 200 feet of mining activities*

To Whom It May Concern:

J-2 Contracting Co. Inc. has a State of Colorado Division of Reclamation, Mining, and Safety (DRMS) Reclamation Permit application under review (M-2019-028) to allow sand and gravel mining on property within 200 feet of structures owned by Mathews Family Enterprises. The Colorado Mined Land Reclamation Act provides protection for your property, and specific protection for your structures located within 200 feet of the mining activities. The fence as shown on the attached map are the structures that are within 200 feet of the mining activities.

DRMS Permit approval requires a notarized agreement between the applicant and owners of structures within 200 feet of the mining activities, providing compensation for any damage to the structure; or preparation of an engineering evaluation acceptable to the DRMS, demonstrating that such structure(s) shall not be damaged by the mining activities if an agreement cannot be reached.


J-2 Contracting Co. has had an engineering evaluation performed to determine acceptable setbacks from their proposed mining permit boundary and mining limit to structures adjacent to the mining. The proposed mining slopes and setbacks were analyzed using the Galena 7.0 computer program. Galena 7.0 was designed to analyze the slope stability of earth embankments subjected to several critical situations that may occur during the life of the embankment. The procedure searches for circular shear failures and automatically searches for the lowest safety factor. The required minimum safety factors are based on the current standards used by the Colorado State Engineer's Office (SEO) for high hazard embankment dams, and industry accepted standards for the evaluation of embankments during construction. The safety factors attained using the setbacks shown on the Mining Plan are greater than the required safety factors specified by the SEO for an earth embankment during construction, and an earth embankment subjected to earthquake loading, based on the United States Geological Survey earthquake peak acceleration factors for the area. This evaluation indicated that damage to structures adjacent to the mining should not occur, even during earthquake conditions, which are very unlikely to be present.

With this letter, J-2 Contracting Co., requests your authorization to conduct mining and reclamation activities within 200 feet of your structure(s). In return for this authorization, J-2 Contracting Co. agrees to provide fair compensation for any damage to your structure(s) resulting from its mining and



reclamation activities. Your notarized signature below grants permission for J-2 Contracting Co. to conduct mining and reclamation activities within 200 feet of your structure(s), and acknowledges J-2 Contracting Co.'s commitment to provide fair compensation for any damages to said structure(s) caused by J-2 Contracting Co.'s mining and reclamation activities.


Sincerely,



Chris Leone, President  
J-2 Contracting Co.

6/12/19  
Date

The foregoing instrument was acknowledged before me this 12<sup>th</sup> day of June, 2019 by,

Chris Leone, as President  




Notary Public

My Commission Expires: March 12, 2021

Mathews Family Enterprises

Date

The foregoing instrument was acknowledged before me this \_\_\_\_\_ day of \_\_\_\_\_, \_\_\_\_\_ by,

\_\_\_\_\_, as \_\_\_\_\_

Notary Public

My Commission Expires: \_\_\_\_\_





105 Coronado Ct. Unit A-101, Fort Collins, CO 80525 | 970-392-0694 | [www.j2contracting.com](http://www.j2contracting.com)

Heavy Civil Construction | Public Utilities | Parks | Streetscapes | Drainage Improvements | Aggregate Sales | Contract Crushing

Calven Goza  
1620 Holly Ave.  
Greeley, CO 80634

June 12, 2019

*Re: Agreement for Compensation for Damage to Structures within 200 feet of mining activities*

Dear Mr. Goza,

J-2 Contracting Co. Inc. has a State of Colorado Division of Reclamation, Mining, and Safety (DRMS) Reclamation Permit application under review (M-2019-028) to allow sand and gravel mining on property within 200 feet of structures owned by you. The Colorado Mined Land Reclamation Act provides protection for your property, and specific protection for your structures located within 200 feet of the mining activities. The fence, building, shed, and mailbox as shown on the attached map are the structures that are within 200 feet of the mining activities.

DRMS Permit approval requires a notarized agreement between the applicant and owners of structures within 200 feet of the mining activities, providing compensation for any damage to the structure; or preparation of an engineering evaluation acceptable to the DRMS, demonstrating that such structure(s) shall not be damaged by the mining activities if an agreement cannot be reached.

J-2 Contracting Co. has had an engineering evaluation performed to determine acceptable setbacks from their proposed mining permit boundary and mining limit to structures adjacent to the mining. The proposed mining slopes and setbacks were analyzed using the Galena 7.0 computer program. Galena 7.0 was designed to analyze the slope stability of earth embankments subjected to several critical situations that may occur during the life of the embankment. The procedure searches for circular shear failures and automatically searches for the lowest safety factor. The required minimum safety factors are based on the current standards used by the Colorado State Engineer's Office (SEO) for high hazard embankment dams, and industry accepted standards for the evaluation of embankments during construction. The safety factors attained using the setbacks shown on the Mining Plan are greater than the required safety factors specified by the SEO for an earth embankment during construction, and an earth embankment subjected to earthquake loading, based on the United States Geological Survey earthquake peak acceleration factors for the area. This evaluation indicated that damage to structures adjacent to the mining should not occur, even during earthquake conditions, which are very unlikely to be present.

With this letter, J-2 Contracting Co., requests your authorization to conduct mining and reclamation activities within 200 feet of your structure(s). In return for this authorization, J-2 Contracting Co. agrees to provide fair compensation for any damage to your structure(s) resulting from its mining and

Calven Goza

Re: Agreement for Compensation for Damage to Structures within 200 feet of mining activities

June 12, 2019

Page 2

reclamation activities. Your notarized signature below grants permission for J-2 Contracting Co. to conduct mining and reclamation activities within 200 feet of your structure(s), and acknowledges J-2 Contracting Co.'s commitment to provide fair compensation for any damages to said structure(s) caused by J-2 Contracting Co.'s mining and reclamation activities.

Sincerely,



Chris Leone, President  
J-2 Contracting Co.

8/12/19

Date

The foregoing instrument was acknowledged before me this 12<sup>th</sup> day of June, 2019 by,

Chris Leone

, as

President



  
Notary Public

My Commission Expires:

March 12, 2021

Calven Goza

Date

The foregoing instrument was acknowledged before me this \_\_\_\_\_ day of \_\_\_\_\_, \_\_\_\_\_ by,

\_\_\_\_\_, as \_\_\_\_\_

\_\_\_\_\_  
Notary Public

My Commission Expires: \_\_\_\_\_



105 Coronado Ct. Unit A-101, Fort Collins, CO 80525 | 970-392-0694 | [www.j2contracting.com](http://www.j2contracting.com)

Heavy Civil Construction | Public Utilities | Parks | Streetscapes | Drainage Improvements | Aggregate Sales | Contract Crushing

Delta Irrigation Company  
858 1600 Road  
Delta, CO 81416

June 12, 2019

*Re: Agreement for Compensation for Damage to Structures within 200 feet of mining activities*

To Whom It May Concern:

J-2 Contracting Co. Inc. has a State of Colorado Division of Reclamation, Mining, and Safety (DRMS) Reclamation Permit application under review (M-2019-028) to allow sand and gravel mining on property within 200 feet of structures owned by Delta Irrigation Company. The Colorado Mined Land Reclamation Act provides protection for your property, and specific protection for your structures located within 200 feet of the mining activities. The Irrigation Ditches and Structures as shown on the attached map are the structures that are within 200 feet of the mining activities.

DRMS Permit approval requires a notarized agreement between the applicant and owners of structures within 200 feet of the mining activities, providing compensation for any damage to the structure; or preparation of an engineering evaluation acceptable to the DRMS, demonstrating that such structure(s) shall not be damaged by the mining activities if an agreement cannot be reached.

J-2 Contracting Co. has had an engineering evaluation performed to determine acceptable setbacks from their proposed mining permit boundary and mining limit to structures adjacent to the mining. The proposed mining slopes and setbacks were analyzed using the Galena 7.0 computer program. Galena 7.0 was designed to analyze the slope stability of earth embankments subjected to several critical situations that may occur during the life of the embankment. The procedure searches for circular shear failures and automatically searches for the lowest safety factor. The required minimum safety factors are based on the current standards used by the Colorado State Engineer's Office (SEO) for high hazard embankment dams, and industry accepted standards for the evaluation of embankments during construction. The safety factors attained using the setbacks shown on the Mining Plan are greater than the required safety factors specified by the SEO for an earth embankment during construction, and an earth embankment subjected to earthquake loading, based on the United States Geological Survey earthquake peak acceleration factors for the area. This evaluation indicated that damage to structures adjacent to the mining should not occur, even during earthquake conditions, which are very unlikely to be present.

With this letter, J-2 Contracting Co., requests your authorization to conduct mining and reclamation activities within 200 feet of your structure(s). In return for this authorization, J-2 Contracting Co. agrees to provide fair compensation for any damage to your structure(s) resulting from its mining and

Delta Irrigation Company


Re: Agreement for Compensation for Damage to Structures within 200 feet of mining activities

June 12, 2019

Page 2

reclamation activities. Your notarized signature below grants permission for J-2 Contracting Co. to conduct mining and reclamation activities within 200 feet of your structure(s), and acknowledges J-2 Contracting Co.'s commitment to provide fair compensation for any damages to said structure(s) caused by J-2 Contracting Co.'s mining and reclamation activities.


Sincerely,



Chris Leone, President  
J-2 Contracting Co.

6/12/19  
Date

The foregoing instrument was acknowledged before me this 12<sup>th</sup> day of June, 2019 by,

Chris Leone, as President  




Notary Public

My Commission Expires: March 12, 2021

\_\_\_\_\_  
Delta Irrigation Company

\_\_\_\_\_  
Date

The foregoing instrument was acknowledged before me this \_\_\_\_\_ day of \_\_\_\_\_, \_\_\_\_\_ by,

\_\_\_\_\_, as \_\_\_\_\_

\_\_\_\_\_  
Notary Public

My Commission Expires: \_\_\_\_\_



105 Coronado Ct. Unit A-101, Fort Collins, CO 80525 | 970-392-0694 | [www.j2contracting.com](http://www.j2contracting.com)

Heavy Civil Construction | Public Utilities | Parks | Streetscapes | Drainage Improvements | Aggregate Sales | Contract Crushing

DCP Operating Company, LP  
Attn: Lew Hagenlock  
3026 4th Avenue  
Greeley, CO 80631

June 12, 2019

*Re: Agreement for Compensation for Damage to Structures within 200 feet of mining activities*

To Whom It May Concern:

J-2 Contracting Co. Inc. has a State of Colorado Division of Reclamation, Mining, and Safety (DRMS) Reclamation Permit application under review (M-2019-028) to allow sand and gravel mining on property within 200 feet of structures owned by DCP Operating Company. The Colorado Mined Land Reclamation Act provides protection for your property, and specific protection for your structures located within 200 feet of the mining activities. The oil/gas wells and oil/gas utility lines as shown on the attached map are the structures that are within 200 feet of the mining activities.

DRMS Permit approval requires a notarized agreement between the applicant and owners of structures within 200 feet of the mining activities, providing compensation for any damage to the structure; or preparation of an engineering evaluation acceptable to the DRMS, demonstrating that such structure(s) shall not be damaged by the mining activities if an agreement cannot be reached.


J-2 Contracting Co. has had an engineering evaluation performed to determine acceptable setbacks from their proposed mining permit boundary and mining limit to structures adjacent to the mining. The proposed mining slopes and setbacks were analyzed using the Galena 7.0 computer program. Galena 7.0 was designed to analyze the slope stability of earth embankments subjected to several critical situations that may occur during the life of the embankment. The procedure searches for circular shear failures and automatically searches for the lowest safety factor. The required minimum safety factors are based on the current standards used by the Colorado State Engineer's Office (SEO) for high hazard embankment dams, and industry accepted standards for the evaluation of embankments during construction. The safety factors attained using the setbacks shown on the Mining Plan are greater than the required safety factors specified by the SEO for an earth embankment during construction, and an earth embankment subjected to earthquake loading, based on the United States Geological Survey earthquake peak acceleration factors for the area. This evaluation indicated that damage to structures adjacent to the mining should not occur, even during earthquake conditions, which are very unlikely to be present.

With this letter, J-2 Contracting Co., requests your authorization to conduct mining and reclamation activities within 200 feet of your structure(s). In return for this authorization, J-2 Contracting Co. agrees



to provide fair compensation for any damage to your structure(s) resulting from its mining and reclamation activities. Your notarized signature below grants permission for J-2 Contracting Co. to conduct mining and reclamation activities within 200 feet of your structure(s), and acknowledges J-2 Contracting Co.'s commitment to provide fair compensation for any damages to said structure(s) caused by J-2 Contracting Co.'s mining and reclamation activities.

Sincerely,

  
Chris Leone, President  
J-2 Contracting Co.

6/12/19  
Date

The foregoing instrument was acknowledged before me this 12<sup>th</sup> day of June, 2019 by,  
Chris Leone, as President



  
Notary Public

My Commission Expires: March 12, 2021

\_\_\_\_\_  
DCP Operating Company

\_\_\_\_\_  
Date

The foregoing instrument was acknowledged before me this \_\_\_\_\_ day of \_\_\_\_\_, \_\_\_\_\_ by,  
\_\_\_\_\_, as \_\_\_\_\_

\_\_\_\_\_  
Notary Public

My Commission Expires: \_\_\_\_\_



105 Coronado Ct. Unit A-101, Fort Collins, CO 80525 | 970-392-0694 | [www.j2contracting.com](http://www.j2contracting.com)

Heavy Civil Construction | Public Utilities | Parks | Streetscapes | Drainage Improvements | Aggregate Sales | Contract Crushing

Centurylink  
1919 65<sup>th</sup> Ave.  
Greeley, CO 80634

June 12, 2019

*Re: Agreement for Compensation for Damage to Structures within 200 feet of mining activities*

To Whom It May Concern:

J-2 Contracting Co. Inc. has a State of Colorado Division of Reclamation, Mining, and Safety (DRMS) Reclamation Permit application under review (M-2019-028) to allow sand and gravel mining on property within 200 feet of structures owned by Centurylink. The Colorado Mined Land Reclamation Act provides protection for your property, and specific protection for your structures located within 200 feet of the mining activities. The telephone utility lines as shown on the attached map are the structures that are within 200 feet of the mining activities.

DRMS Permit approval requires a notarized agreement between the applicant and owners of structures within 200 feet of the mining activities, providing compensation for any damage to the structure; or preparation of an engineering evaluation acceptable to the DRMS, demonstrating that such structure(s) shall not be damaged by the mining activities if an agreement cannot be reached.

J-2 Contracting Co. has had an engineering evaluation performed to determine acceptable setbacks from their proposed mining permit boundary and mining limit to structures adjacent to the mining. The proposed mining slopes and setbacks were analyzed using the Galena 7.0 computer program. Galena 7.0 was designed to analyze the slope stability of earth embankments subjected to several critical situations that may occur during the life of the embankment. The procedure searches for circular shear failures and automatically searches for the lowest safety factor. The required minimum safety factors are based on the current standards used by the Colorado State Engineer's Office (SEO) for high hazard embankment dams, and industry accepted standards for the evaluation of embankments during construction. The safety factors attained using the setbacks shown on the Mining Plan are greater than the required safety factors specified by the SEO for an earth embankment during construction, and an earth embankment subjected to earthquake loading, based on the United States Geological Survey earthquake peak acceleration factors for the area. This evaluation indicated that damage to structures adjacent to the mining should not occur, even during earthquake conditions, which are very unlikely to be present.

With this letter, J-2 Contracting Co., requests your authorization to conduct mining and reclamation activities within 200 feet of your structure(s). In return for this authorization, J-2 Contracting Co. agrees to provide fair compensation for any damage to your structure(s) resulting from its mining and



Centurylink


Re: Agreement for Compensation for Damage to Structures within 200 feet of mining activities

June 12, 2019

Page 2

reclamation activities. Your notarized signature below grants permission for J-2 Contracting Co. to conduct mining and reclamation activities within 200 feet of your structure(s), and acknowledges J-2 Contracting Co.'s commitment to provide fair compensation for any damages to said structure(s) caused by J-2 Contracting Co.'s mining and reclamation activities.


Sincerely,



Chris Leone, President  
J-2 Contracting Co.

6/12/19  
Date

The foregoing instrument was acknowledged before me this 12<sup>th</sup> day of June, 2019 by,

Chris Leone, as President  




Notary Public

My Commission Expires: March 12, 2021

Centurylink

Date

The foregoing instrument was acknowledged before me this \_\_\_\_\_ day of \_\_\_\_\_, \_\_\_\_\_ by,

\_\_\_\_\_, as \_\_\_\_\_

Notary Public

My Commission Expires: \_\_\_\_\_



105 Coronado Ct. Unit A-101, Fort Collins, CO 80525 | 970-392-0694 | [www.j2contracting.com](http://www.j2contracting.com)

Heavy Civil Construction | Public Utilities | Parks | Streetscapes | Drainage Improvements | Aggregate Sales | Contract Crushing

Catherine Roadifer  
3791 E. 18<sup>th</sup> St  
Greeley, CO 80631

June 12, 2019

*Re: Agreement for Compensation for Damage to Structures within 200 feet of mining activities*

Dear Ms. Roadifer,

J-2 Contracting Co. Inc. has a State of Colorado Division of Reclamation, Mining, and Safety (DRMS) Reclamation Permit application under review (M-2019-028) to allow sand and gravel mining on property within 200 feet of structures owned by you. The Colorado Mined Land Reclamation Act provides protection for your property, and specific protection for your structures located within 200 feet of the mining activities. The fence and concrete ditch as shown on the attached map are the structures that are within 200 feet of the mining activities.

DRMS Permit approval requires a notarized agreement between the applicant and owners of structures within 200 feet of the mining activities, providing compensation for any damage to the structure; or preparation of an engineering evaluation acceptable to the DRMS, demonstrating that such structure(s) shall not be damaged by the mining activities if an agreement cannot be reached.

J-2 Contracting Co. has had an engineering evaluation performed to determine acceptable setbacks from their proposed mining permit boundary and mining limit to structures adjacent to the mining. The proposed mining slopes and setbacks were analyzed using the Galena 7.0 computer program. Galena 7.0 was designed to analyze the slope stability of earth embankments subjected to several critical situations that may occur during the life of the embankment. The procedure searches for circular shear failures and automatically searches for the lowest safety factor. The required minimum safety factors are based on the current standards used by the Colorado State Engineer's Office (SEO) for high hazard embankment dams, and industry accepted standards for the evaluation of embankments during construction. The safety factors attained using the setbacks shown on the Mining Plan are greater than the required safety factors specified by the SEO for an earth embankment during construction, and an earth embankment subjected to earthquake loading, based on the United States Geological Survey earthquake peak acceleration factors for the area. This evaluation indicated that damage to structures adjacent to the mining should not occur, even during earthquake conditions, which are very unlikely to be present.

With this letter, J-2 Contracting Co., requests your authorization to conduct mining and reclamation activities within 200 feet of your structure(s). In return for this authorization, J-2 Contracting Co. agrees to provide fair compensation for any damage to your structure(s) resulting from its mining and

Catherine Roadifer

Re: Agreement for Compensation for Damage to Structures within 200 feet of mining activities

June 12, 2019

Page 2

reclamation activities. Your notarized signature below grants permission for J-2 Contracting Co. to conduct mining and reclamation activities within 200 feet of your structure(s), and acknowledges J-2 Contracting Co.'s commitment to provide fair compensation for any damages to said structure(s) caused by J-2 Contracting Co.'s mining and reclamation activities.

Sincerely,



Chris Leone, President  
J-2 Contracting Co.

6/12/19  
Date

The foregoing instrument was acknowledged before me this 12<sup>th</sup> day of June, 2019 by,

Chris Leone

as

President  
Carol L Shima

Notary Public

My Commission Expires:

March 12, 2021



Catherine Roadifer

Date

The foregoing instrument was acknowledged before me this \_\_\_\_\_ day of \_\_\_\_\_, \_\_\_\_\_ by,

\_\_\_\_\_, as \_\_\_\_\_

Notary Public

My Commission Expires: \_\_\_\_\_