



3809 INSPECTION REPORT

MINE NAME: Jubilee Venture LLC Eagle Mine	SERIAL #/ MINE ID#: COC74961/M2011-029	COMMODITY: All precious mineral	COUNTY: Moffat
LOCATION: 6TH PM, T10N, R92W Sec. 2 SENE	INSPECTOR(S): BLM: Jennifer Maiolo	INSP. DATE: JUNE 4, 2019	INSP. TIME: 12 PM
OPERATOR NAME: Ferris-Haggarty Mining Corp. (FHMC)	Operator representative present at inspection:	CLAIMANT NAME: Jubilee Venture LLC	
OTHERS PRESENT AT INSPECTION:		BOND AMOUNT: \$53,617	
Inspector's signature & date:  6/5/2019		Supervisory signature and date:  6/5/19	

Claimant Name: Jubilee Venture LLC, Present During Inspection? Yes or No

Is the operation active? Yes or No

Indicate the type of Operations being conducted:

Exploration:		Mining:	<u>X</u>
Claim Staking		Underground mine? Gated?	
Clearing of timber or other vegetation		Guarded	
New adits/shafts (Gated? Yes or No)		Adits/shafts in operation	
Explosives use or storage		Explosives <u>use</u> or storage	
Existing roads maintained or widened		New roads constructed	
Other (describe on general comments)		Other (describe on general comments)	<u>X</u>
Milling:		Structures:	
Milling or processing facilities	<u>X</u>	Temporary camp trailers	
Leaching pad and / or ponds		Buildings on skids	<u>X</u>
Powerlines		Structures or buildings affixed to land	<u>X</u>
Hazardous materials present		Other camp facilities	
Fuel tanks (<u>above</u> or below ground)	<u>X</u>	Sanitary facilities	
Amount of fuel stored: 100 gallons or cubic feet	<u>X</u>	Full time occupation of site	
Is site lined? Contained & <u>Bermed?</u>			
Additional roads		Seasonal or temporary occupancy	<u>X</u>
Other (describe on general comments)		Occupancy identified in Notice/Plan	<u>X</u>
		Other (describe on general comments)	

Access

Type and location of access authorized: Access is by existing 2 track on BLM 0.5 miles from intersection of MCR 102 and MCR 17.

Is access in compliance with NOI/Plan of Operations? Yes or No

Was topsoil saved and stockpiled? Yes or No or Not enough available or Not Practical

Operations

Is the operation causing obvious erosion or other degradation: Yes or No

If Yes, describe: _____

Is the type of mining equipment present in compliance with the NOI/Plan of Operations: Yes or No
Are toxic or hazardous materials stored or used on site? Yes or No If Yes, describe: _____

Does the operator/claimant have appropriate permits for HAZMAT use? Yes or No N/A
Are the materials being stored/used in accordance with conditions of the permit? Yes or No
(If No, document on an attachment for immediate notification of State HAZMAT Coordinator)

Were weapons observed on-site? Yes or No If Yes, describe _____

Are operations in compliance with the NOI/Plan of Operations: Yes or No

Reclamation:

Has reclamation work reported by the operator/claimant been completed? Yes or No or N/A

Is reclamation in conformance with the following Environmental Protection Standards?

Land Use	Yes	No	N/A	Recontouring	Yes	No	N/A
Earthwork and soil/overburden handling	Yes	No	N/A	Buildings and structures	Yes	No	N/A
Water diversion/impoundments	Yes	No	N/A	Roads	Yes	No	N/A
Are any noxious weeds present at project area?	Yes	No	N/A	Revegetation	Yes	No	N/A

Describe weeds and any measures taken by operator/claimant for control:

Total cumulative surface disturbance from this operation: 3 acres.
Total acreage reported as reclaimed, and accepted by the BLM: 0 acres.

Is reclamation adequate to allow release of acreage? Yes or No If not, what additional work is needed? No reclamation has been done

Contemporaneous reclamation – None.

Is there any evidence of other public surface use or of potential trespass in the vicinity?

Livestock (Type, Number present)	Mineral material removal
ORV use (Type)	Agricultural developments
Recreational use: (Type)	Timber removal (other than for mining)
Other use:	

Were any obvious violations of other agency permits identified? Yes or No If Yes, describe the permit and nature of the violation: The DRMS permit sign is missing

Recommended Changes to Operations: Replace the silt fence. Install new DRMS permit sign.

Describe any corrective actions that must take place immediately (including on-site instructions to operator)

Attachments: Photographs

How much time was spent on site for the inspection? 1 hour

OBSERVATIONS

New operators FPMC acquired the site in 2017, but have not mined yet. There was no activity at the site; it appears the site has been inactive since October 2018. The site is clean. The silt fence needs to be replaced. The DRMS permit sign needs to be replaced. No noxious weeds were observed. There were no signs of improperly stored materials. There were no signs of spills from equipment or other sources of diesel fuel or hydraulic oil. There is a sign – “Hazardous Stockpile – Keep Away” – but there is nothing stockpiled. The operator will be contacted to clarify the reason for the sign. Topsoil is properly stockpiled. The topsoil stockpiles have been seeded; there has been some growth. The topsoil is very sandy and about 4 inches deep. The fence around the ponds is in good shape – no holes were observed. The equipment present is incident to mining.

There was no mining at the time of the inspection; there has been no mining since early 2017. In 2018, FPMC conducted maintenance on the equipment but did not extract any minerals. Attempts to contact the operator prior to and after this inspection were unsuccessful. The phone numbers on file have been disconnected. Two emails sent to the operator have been returned undeliverable, and a third email generated an automatic reply - : We'll get back to you as soon as we can.” The bond is sufficient to reclaim the existing disturbance.

The mine area boundary markers are in place.

There were no signs of excessive erosion or other storm water issues.

There were no violations noted during this inspection.

PHOTOGRAPHS



Mine Buildings – looking west



Diesel Fuel tank and containment



Gravity separation equipment.



Discharge and supply ponds

Laydown yard






Ragged silt fence on west side of permit boundary



Tailings and ore sands



Totes of black sand. Note "Hazardous Stockpile – Keep Away" sign.



Conveyors, generator and spirals, looking South