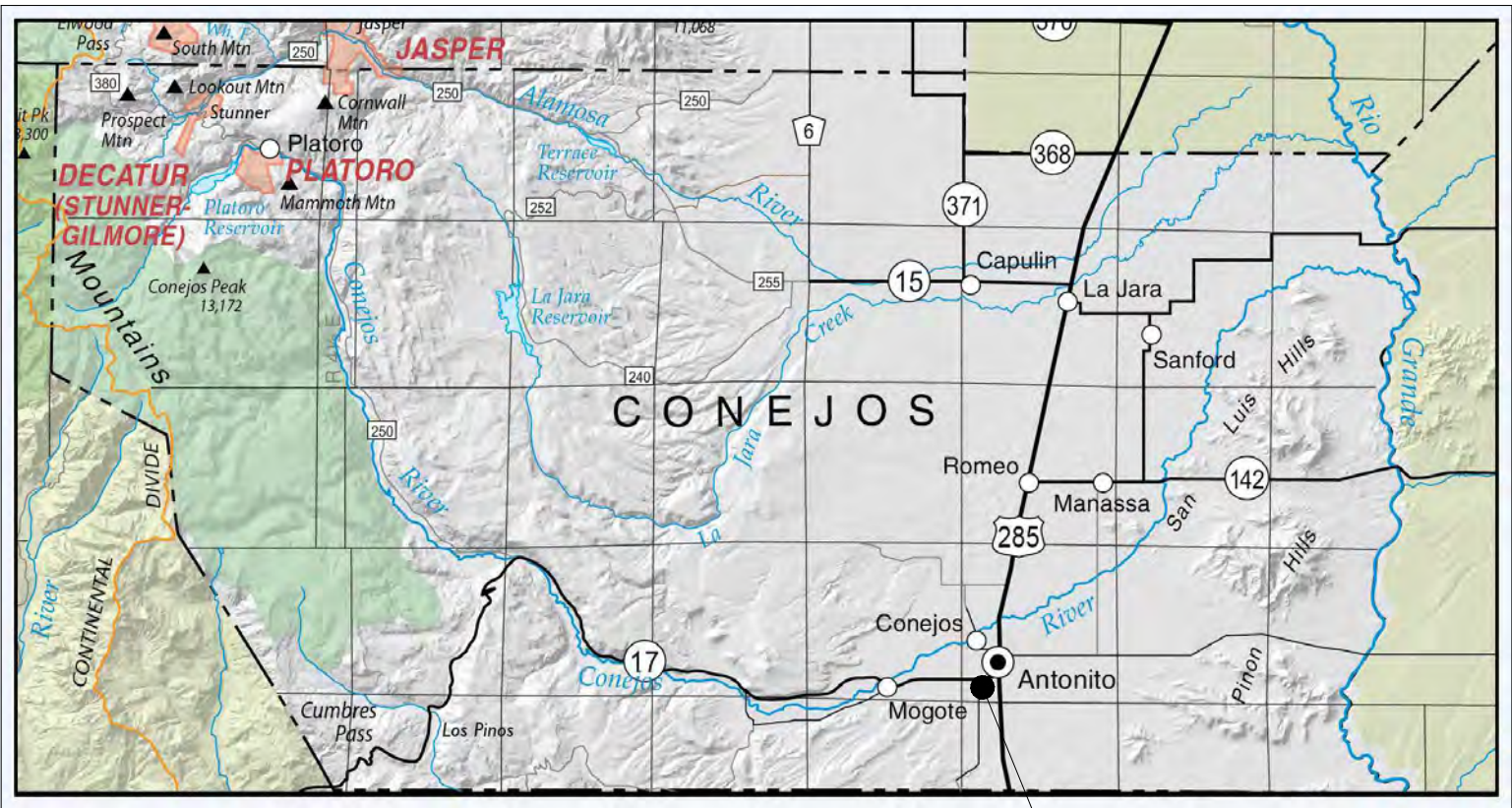




ROBINS CONSOLIDATED PIT
BOUNDARY MAP
LOCATED IN A PORTION OF THE
NE1/4 SECTION 31, T.33N., R.9E., N.M.P.M.
AND A PORTION OF THE
NW1/4 SECTION 32, T.33N., R.9E., N.M.P.M.
CONEJOS COUNTY, COLORADO



VICINITY MAP

N

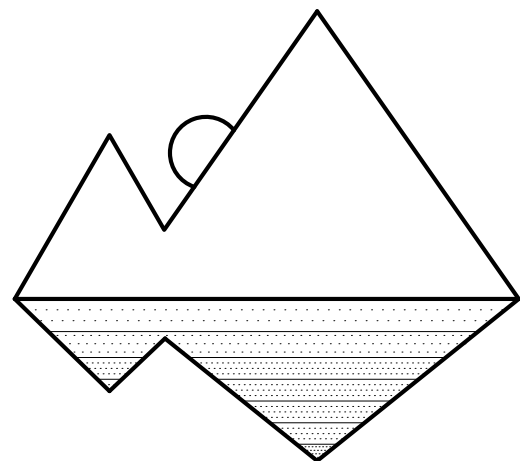


SCALE
1" = 200'

BEARING BASIS
AN ASSUMED BEARING OF N89°43'36"E ALONG THE
NORTH LINE OF SECTION 32, T.33N., R.9E., N.M.P.M.
DETERMINED BY GPS OBSERVATION

LEGEND
(NOT ALL MAY BE USED)

- ROBINS CONSOLIDATED PIT BOUNDARY
- SECTION LINE
- EASEMENT AS DESCRIBED
- ADJACENT PROPERTY LINE
- FENCE LINE
- EXISTING PIT BOUNDARY
- EXISTING UNDERGROUND GAS LINE
- RAILROAD TRACKS
- EDGE OF APPARENT FLOOD PLAIN
- OVERHEAD ELECTRIC LINE
- #5 REBAR WITH 1.5" ALUM. CAP MARKED "SUMMIT 14840"
- FOUND MONUMENT AS DESCRIBED HEREON



SUMMIT ENGINEERING
COMPANY
ENGINEERS & LAND SURVEYORS

Located At:
1317 State Ave. Alamosa, CO 81101
P: 719-589-6147 F: 719-589-6633
P.O. Box 1897 Alamosa, CO 81101
Online: www.summitengineering.co
summitengco@gmail.com

CONSULTANTS

STAMP & SIGNATURE

PROJECT

Robins
Consolidated Pit
Boundary Map

5101 State Hwy. 285
Antonito, CO 81120

Conejos County
Colorado

OWNER

Robins Construction, LLLP

SUBMITTALS

No.	Date	Description
1		
2		
3		
4		
5		
6		
7		
8		
9		
10		

DRAWING INFORMATION

Job Number: 1707122CE
Print Draft Number: 3
Drawn By: KFA
Checked By: SEJ
Drawing Date: 07-13-2017

SHEET TITLE

Boundary Map

C-101

Sheet Number: 1 of 1