



January 10, 2019

Mr. Dustin Czapla
Division of Reclamation, Mining and Safety
Department of Natural Resources
1313 Sherman Street, Room 215
Denver, Colorado 80203

RE: Conger Harvesting Area
Permit No. M-1998-022
Construction Materials Regular 112 Operation Reclamation Permit Amendment Application
Proof of Landowner Mailings and Public Notice Publication

Dear Dustin:

As a follow up to our phone conversation this morning, Tetra Tech is submitting the following attached information to update the 112 permit amendment application.

- Proof of Public Notice Publication,
- Letters mailed to adjacent landowners with proof of mailing, and
- Acknowledgement of receipt of 112 permit amendment application from the Gunnison County Recorder.

Tetra Tech understands that the reclamation bond amount will not increase since access road on the Jason Darien property will remain after harvesting ceases. Tetra Tech will provide dates for the site visits being scheduled with Gunnison County later this spring should you wish to be on site for an inspection.

Please let me know if you have any questions or need additional information.

Sincerely,
Tetra Tech, Inc.

A handwritten signature in blue ink, reading 'William P. Balaz Jr.'.

William P. Balaz Jr., PE
Senior Mining Engineer

Cc: Gary Woodworth, The Gallegos Corporation
File

Attachments

PROOF OF PUBLICATION }
SOPRIS SUN } ss.
STATE OF COLORADO }
COUNTY OF GARFIELD }

I, Therese Ritchie, do solemnly swear that I am an employee of The Sopris Sun. That the same Weekly newspaper is printed, in whole or in part, in the County of Garfield, State of Colorado, and has a general circulation therein; that said newspaper has been published continuously and uninterruptedly in said County of Garfield and is the legally designated Newspaper of Record for the Town of Carbondale, per Carbondale Resolution No. 5 Series of 2009; that the annexed legal notice or advertisement was published on the following date(s): Nov. 8, 15, 22, 29, 2018.


In witness whereof has here unto set my hands this 5th day of DECEMBER, 2018.

Therese Ritchie
Sopris Sun Employee

Subscribed and sworn to before me, a notary public in and for the County of Garfield, State of Colorado this 5 day of December, 2018.

Charity Victoria Oyler
Notary Public

My Commission expires: February 6, 2022



PUBLIC NOTICE

The Gallegos Corporation, P.O. Box 821 Vail, CO 81658 / (970) 926-3737, has filed an application to amend a Regular (112) reclamation permit with the Colorado Mined Land Reclamation Board (the "Board") under the provisions of the Colorado Land Reclamation Act for the Extraction of Construction Materials. The existing operation is known as the Conger Harvesting Area and is located at or near the corner of Sections 21, 22, 28, Township 11 South Range 88 West, 6th Prime Meridian. The Gallegos Corporation operates under a valid existing 112 Permit (M-1998-022) and wishes to revise the access road location and increase its permit area to 25.65 acres from 23.33 acres. This application revises the location of the access road to the Conger Harvesting Area and increases the permit area.

The proposed date of commencement is ongoing, and the proposed date of completion is plus 20 years. The proposed future use of the land is Wildlife Habitat. Additional information and tentative decision date may be obtained from the Division of Reclamation, Mining, and Safety, 1313 Sherman Street, Room 215, Denver, Colorado 80203, (303) 866-3567, or at the Gunnison County Clerk and Recorder's office: 221 N. Wisconsin Suite #C Gunnison, CO 81230, or the above-named applicants must be in writing and must be received by the Division of Reclamation, Mining, and Safety by 4:00 p.m. on (Final Date for Comments) December 19, 2018.

Published in The Sopris Sun on November 8, 2018

PUBLIC NOTICE

The Gallegos Corporation, P.O. Box 821 Vail, CO 81658 / (970) 926-3737, has filed an application to amend a Regular (112) reclamation permit with the Colorado Mined Land Reclamation Board (the "Board") under the provisions of the Colorado Land Reclamation Act for the Extraction of Construction Materials. The existing operation is known as the Conger Harvesting Area and is located at or near the corner of Sections 21, 22, 28, Township 11 South Range 88 West, 6th Prime Meridian. The Gallegos Corporation operates under a valid existing 112 Permit (M-1998-022) and wishes to revise the access road location and increase its permit area to 25.67 acres from 23.33 acres. This application revises the location of the access road to the Conger Harvesting Area and increases the permit area.

The proposed date of commencement is ongoing, and the proposed date of completion is plus 30 years. The proposed future use of the land is Wildlife Habitat. Additional information and tentative decision date may be obtained from the Division of Reclamation, Mining, and Safety, 1313 Sherman Street, Room 215, Denver, Colorado 80203, (303) 866-3567, or at the Gunnison County Clerk and Recorder's office: 221 N. Wisconsin Suite #C Gunnison, CO 81230, or the above-named applicants must be in writing and must be received by the Division of Reclamation, Mining, and Safety by 4:00 p.m. on (Final Date for Comments) December 26, 2018.

Published in The Sopris Sun on November 15, 2018

PUBLIC NOTICE

The Gallegos Corporation, P.O. Box 821 Vail, CO 81658 / (970) 926-3737, has filed an application to amend a Regular (112) reclamation permit with the Colorado Mined Land Reclamation Board (the "Board") under the provisions of the Colorado Land Reclamation Act for the Extraction of Construction Materials. The existing operation is known as the Conger Harvesting Area and is located at or near the corner of Sections 21, 22, 28, Township 11 South Range 88 West, 6th Prime Meridian. The Gallegos Corporation operates under a valid existing 112 Permit (M-1998-022) and wishes to revise the access road location and increase its permit area to 25.65 acres from 23.33 acres. This application revises the location of the access road to the Conger Harvesting Area and increases the permit area.

The proposed date of commencement is ongoing, and the proposed date of completion is plus 20 years. The proposed future use of the land is Wildlife Habitat. Additional information and tentative decision date may be obtained from the Division of Reclamation, Mining, and Safety, 1313 Sherman Street, Room 215, Denver, Colorado 80203, (303) 866-3567, or at the Gunnison County Clerk and Recorder's office: 221 N. Wisconsin Suite #C Gunnison, CO 81230, or the above-named applicants must be in writing and must be received by the Division of Reclamation, Mining, and Safety by 4:00 p.m. on (Final Date for Comments) December 19, 2018.

Published in The Sopris Sun on November 22, 2018

PUBLIC NOTICE

The Gallegos Corporation, P.O. Box 821 Vail, CO 81658 / (970) 926-3737, has filed an application to amend a Regular (112) reclamation permit with the Colorado Mined Land Reclamation Board (the "Board") under the provisions of the Colorado Land Reclamation Act for the Extraction of Construction Materials. The existing operation is known as the Conger Harvesting Area and is located at or near the corner of Sections 21, 22, 28, Township 11 South Range 88 West, 6th Prime Meridian. The Gallegos Corporation operates under a valid existing 112 Permit (M-1998-022) and wishes to revise the access road location and increase its permit area to 25.67 acres from 23.33 acres. This application revises the location of the access road to the Conger Harvesting Area and increases the permit area.

The proposed date of commencement is ongoing, and the proposed date of completion is plus 30 years. The proposed future use of the land is Wildlife Habitat. Additional information and tentative decision date may be obtained from the Division of Reclamation, Mining, and Safety, 1313 Sherman Street, Room 215, Denver, Colorado 80203, (303) 866-3567, or at the Gunnison County Clerk and Recorder's office: 221 N. Wisconsin Suite #C Gunnison, CO 81230, or the above-named applicants must be in writing and must be received by the Division of Reclamation, Mining, and Safety by 4:00 p.m. on (Final Date for Comments) December 26, 2018.

Published in The Sopris Sun on November 29, 2018



November 9, 2018

Mr. Robert Raymond
4711 County Road 3
Marble, CO 81623


RE: The Gallegos Corporation
Conger Harvesting Area
112 Permit Amendment
Marble, CO 81623

Dear Mr. Raymond:

This letter is to notify you that the Gallegos Corporation has applied to amend its existing 112 Permit with the Colorado Division of Reclamation, Mining & Safety to revise the access road location and increase the permit area to 25.65 acres from 23.33 acres. The attached public notice provides information on the proposed operation, locations to view the complete amendment application and the procedure to file comments.

Please feel free to contact the undersigned at the above address if you have any questions regarding this letter.

Sincerely,
Tetra Tech, Inc.

A handwritten signature in blue ink, appearing to read 'William P. Balaz Jr.', written over the printed name and title.

William P. Balaz Jr., PE
Senior Mining Engineer

Cc: Gary Woodworth, Gallegos Corp.
Dustin Czapla, Colorado Division of Reclamation, Mining and Safety
File



November 9, 2018

Churchill Wahlbrink Family Trust
274 Meadow Lane
Marble, CO 81623-9013

RE: The Gallegos Corporation
Conger Harvesting Area
112 Permit Amendment
Marble, CO 81623

Dear Trustee:

This letter is to notify you that the Gallegos Corporation has applied to amend its existing 112 Permit with the Colorado Division of Reclamation, Mining & Safety to revise the access road location and increase the permit area to 25.65 acres from 23.33 acres. The attached public notice provides information on the proposed operation, locations to view the complete amendment application and the procedure to file comments.

Please feel free to contact the undersigned at the above address if you have any questions regarding this letter.

Sincerely,
Tetra Tech, Inc.

A handwritten signature in blue ink, reading 'William P. Balaz Jr.'.

William P. Balaz Jr., PE
Senior Mining Engineer

Cc: Gary Woodworth, Gallegos Corp.
Dustin Czaplá, Colorado Division of Reclamation, Mining and Safety
File



November 9, 2018

Mr. Kyle Landrum
10823 Meadow Garden Court
Las Vegas, NV 89135-1764

RE: The Gallegos Corporation
Conger Harvesting Area
112 Permit Amendment
Marble, CO 81623

Dear Mr. Landrum:

This letter is to notify you that the Gallegos Corporation has applied to amend its existing 112 Permit with the Colorado Division of Reclamation, Mining & Safety to revise the access road location and increase the permit area to 25.65 acres from 23.33 acres. The attached public notice provides information on the proposed operation, locations to view the complete amendment application and the procedure to file comments.

Please feel free to contact the undersigned at the above address if you have any questions regarding this letter.

Sincerely,
Tetra Tech, Inc.

A handwritten signature in blue ink, reading 'William P. Balaz Jr.'.

William P. Balaz Jr., PE
Senior Mining Engineer

Cc: Gary Woodworth, Gallegos Corp.
Dustin Czaplá, Colorado Division of Reclamation, Mining and Safety
File



November 9, 2018

Mr. Murry W. Daniels
P.O. Box 434
La Place, LA 70069-0434


RE: The Gallegos Corporation
Conger Harvesting Area
112 Permit Amendment
Marble, CO 81623

Dear Mr. Daniels:

This letter is to notify you that the Gallegos Corporation has applied to amend its existing 112 Permit with the Colorado Division of Reclamation, Mining & Safety to revise the access road location and increase the permit area to 25.65 acres from 23.33 acres. The attached public notice provides information on the proposed operation, locations to view the complete amendment application and the procedure to file comments.

Please feel free to contact the undersigned at the above address if you have any questions regarding this letter.

Sincerely,
Tetra Tech, Inc.


William P. Balaz Jr., PE
Senior Mining Engineer

Cc: Gary Woodworth, Gallegos Corp.
Dustin Czapl, Colorado Division of Reclamation, Mining and Safety
File



November 9, 2018

Marble Airport LLC
P.O. Box 1860
Bentonville, AR 72712-1860

RE: The Gallegos Corporation
Conger Harvesting Area
112 Permit Amendment
Marble, CO 81623

To whom it may concern:

This letter is to notify you that the Gallegos Corporation has applied to amend its existing 112 Permit with the Colorado Division of Reclamation, Mining & Safety to revise the access road location and increase the permit area to 25.65 acres from 23.33 acres. The attached public notice provides information on the proposed operation, locations to view the complete amendment application and the procedure to file comments.

Please feel free to contact the undersigned at the above address if you have any questions regarding this letter.

Sincerely,
Tetra Tech, Inc.

A handwritten signature in blue ink, reading 'William P. Balaz Jr.'.

William P. Balaz Jr., PE
Senior Mining Engineer

Cc: Gary Woodworth, Gallegos Corp.
Dustin Czapl, Colorado Division of Reclamation, Mining and Safety
File

7018 1830 0001 3758 7014

**U.S. Postal Service™
CERTIFIED MAIL® RECEIPT**
Domestic Mail Only

For delivery information, visit our website at www.usps.com®.

Las Vegas, NV 89135

OFFICIAL USE


Certified Mail Fee \$3.45
\$
Extra Services & Fees (check box, add fee as appropriate)
☐ Return Receipt (hardcopy) \$2.75
☐ Return Receipt (electronic) \$0.00
☐ Certified Mail Restricted Delivery \$0.00
☐ Adult Signature Required \$0.00
☐ Adult Signature Restricted Delivery \$0.00

Postage \$0.50

Total Postage and Fees \$6.70

Sent To
Mr. Kyle Landrum
Street and Apt. No., or PO Box No.
10823 MENDOTA GARDEN COURT
City, State, ZIP+4®
Las Vegas NV 89135-1764

PS Form 3800, April 2015 PSN 7530-02-000-9047 See Reverse for Instructions



7018 1830 0001 3758 6994

**U.S. Postal Service™
CERTIFIED MAIL® RECEIPT**
Domestic Mail Only

For delivery information, visit our website at www.usps.com®.

Merble, CO 81623

OFFICIAL USE

Certified Mail Fee \$3.45
\$
Extra Services & Fees (check box, add fee as appropriate)
☐ Return Receipt (hardcopy) \$2.75
☐ Return Receipt (electronic) \$0.00
☐ Certified Mail Restricted Delivery \$0.00
☐ Adult Signature Required \$0.00
☐ Adult Signature Restricted Delivery \$0.00

Postage \$0.50

Total Postage and Fees \$6.70

Sent To
Mr. Robert Raymond
Street and Apt. No., or PO Box No.
4711 Canyon Road 3
City, State, ZIP+4®
Merble CO 81623

PS Form 3800, April 2015 PSN 7530-02-000-9047 See Reverse for Instructions



7018 1830 0001 3758 7007

**U.S. Postal Service™
CERTIFIED MAIL® RECEIPT**
Domestic Mail Only

For delivery information, visit our website at www.usps.com®.

LA PINE, LA 70069

OFFICIAL USE

Certified Mail Fee \$3.45
\$
Extra Services & Fees (check box, add fee as appropriate)
☐ Return Receipt (hardcopy) \$2.75
☐ Return Receipt (electronic) \$0.00
☐ Certified Mail Restricted Delivery \$0.00
☐ Adult Signature Required \$0.00
☐ Adult Signature Restricted Delivery \$0.00

Postage \$0.50

Total Postage and Fees \$6.70

Sent To
Mr. Murray Daniels
Street and Apt. No., or PO Box No.
P.O. Box 434
City, State, ZIP+4®
La Pine LA 70069-0434

PS Form 3800, April 2015 PSN 7530-02-000-9047 See Reverse for Instructions



7018 1830 0001 3758 7021

**U.S. Postal Service™
CERTIFIED MAIL® RECEIPT**
Domestic Mail Only

For delivery information, visit our website at www.usps.com®.

Merble, CO 81623

OFFICIAL USE

Certified Mail Fee \$3.45
\$
Extra Services & Fees (check box, add fee as appropriate)
☐ Return Receipt (hardcopy) \$2.75
☐ Return Receipt (electronic) \$0.00
☐ Certified Mail Restricted Delivery \$0.00
☐ Adult Signature Required \$0.00
☐ Adult Signature Restricted Delivery \$0.00

Postage \$0.50

Total Postage and Fees \$6.70

Sent To
Churchill Wahlgren Family Trust
Street and Apt. No., or PO Box No.
334 Meadow Lane
City, State, ZIP+4®
Merble CO 81623-9013

PS Form 3800, April 2015 PSN 7530-02-000-9047 See Reverse for Instructions



7018 1830 0001 3757 8340

**U.S. Postal Service™
CERTIFIED MAIL® RECEIPT**
Domestic Mail Only

For delivery information, visit our website at www.usps.com®.

Bentonville, AR 72712

OFFICIAL USE

Certified Mail Fee \$3.45
\$
Extra Services & Fees (check box, add fee as appropriate)
☐ Return Receipt (hardcopy) \$2.75
☐ Return Receipt (electronic) \$0.00
☐ Certified Mail Restricted Delivery \$0.00
☐ Adult Signature Required \$0.00
☐ Adult Signature Restricted Delivery \$0.00

Postage \$0.50

Total Postage and Fees \$6.70

Sent To
Marble Airfield LLC
Street and Apt. No., or PO Box No.
P.O. Box 1860
City, State, ZIP+4®
Bentonville AR 72712-1860

PS Form 3800, April 2015 PSN 7530-02-000-9047 See Reverse for Instructions





October 5, 2018


Gunnison County Clerk & Recorder
221 N. Wisconsin, Suite #C
Gunnison, Colorado 81230
Attention: Joan

Re: Gallegos Corporation
Conger Harvesting Area
112 Construction Materials Permit Amendment Application

Dear Joan:

Please find attached the above referenced 112 Construction Materials Permit Amendment application. The Gallegos Corporation has filed this application to amend its current permit area to include a new access road on private land and increase the permit area by approximately 2.32 acres. As required by the Colorado Mined Land Reclamation Board regulations, this application must be kept on file and accessible to the Public until the Division of Reclamation Mining and Safety renders a decision on the attached application. Thank you for your assistance in this matter. Please feel free to contact the undersigned below if you have any questions regarding this request.

Sincerely,
Tetra Tech, Inc.


William P. Balaz Jr., PE
Senior Engineer

Cc: Gary Woodworth, Gallegos Corp.
File

The undersigned acknowledges receipt above the above application and the requirement to keep it on file for the Public

By:  , Deputy

Gunnison County Clerk and Recorder Office

Date: 10-09-2018

Time: 10:45 AM