

CERTIFICATION

The Applicant, Daniel J. Gaudreault & Barbara J. Gaudreault (print applicant/company name),
by Daniel J. Gaudreault (print representative's name), as Owner (print
representative's title), does hereby certify that Black Hills Energy (structure owner) shall
be compensated for any damage from the proposed mining operation to the above listed structure(s)
located on or within 200 feet of the proposed affected area described within Exhibit A, of the Reclamation
Permit Application for Big "G" Gravel Pit (operation name),
File Number M-2003 -081.

*This form has been approved by the Colorado Mined Land Reclamation Board pursuant to its
authority under the Colorado Land Reclamation Act for the Extraction of Construction Materials and
the Colorado Mined Land Reclamation Act for Hard Rock, Metal, and Designated Mining Operations.
Any alteration or modification to this form shall result in voiding this form.*


NOTARY FOR PERMIT APPLICANT

ACKNOWLEDGED BY:


Applicant Big "G" GRAVEL PIT Representative Name Daniel J. Gaudreault
Date 11-16-18 Title MANAGER

STATE OF COLORADO
COUNTY OF DOUGLAS) ss.

The foregoing was acknowledged before me this 16 day of NOV, 2018, by
Daniel J. Gaudreault as manager of Big "G" GRAVEL PIT




Notary Public My Commission Expires: _____



NOTARY FOR STRUCTURE OWNER

ACKNOWLEDGED BY:


Structure Owner BLACK HILLS ENERGY Name ERIC SISCO 

Date 12/20/18 Title PLANNING MANAGER

STATE OF CO)

COUNTY OF Pueblo) ss.

The foregoing was acknowledged before me this 20 day of December, 2018, by ERIC SISCO as Planning Manager of Black Hills Energy

 My Commission Expires: 03/22/2020
Notary Public

LORI ANN FASULO GAGLIANO
NOTARY PUBLIC
STATE OF COLORADO
NOTARY ID 19924003662
My Commission Expires March 22, 2020

CERTIFICATION

The Applicant, Daniel J. Gaudreault & Barbara J. Gaudreault (print applicant/company name),
by Daniel J. Gaudreault (print representative's name), as Owner (print
representative's title), does hereby certify that Colorado Dept. of Transportation (structure owner) shall
be compensated for any damage from the proposed mining operation to the above listed structure(s)
located on or within 200 feet of the proposed affected area described within Exhibit A, of the Reclamation
Permit Application for Big "G" Gravel Pit (operation name),
File Number M-2003-081.


*This form has been approved by the Colorado Mined Land Reclamation Board pursuant to its
authority under the Colorado Land Reclamation Act for the Extraction of Construction Materials and
the Colorado Mined Land Reclamation Act for Hard Rock, Metal, and Designated Mining Operations.
Any alteration or modification to this form shall result in voiding this form.*

NOTARY FOR PERMIT APPLICANT


ACKNOWLEDGED BY: Big "G" Gravel Pit
Applicant Daniel J. Gaudreault Representative Name Daniel J. Gaudreault
Date 11-16-18 Title MANAGER

STATE OF COLORADO)
) ss.
COUNTY OF DOUGLAS)

The foregoing was acknowledged before me this 16 day of NOV, 2018, by
Daniel J. Gaudreault as manager of Big "G" Gravel Pit



Notary Public My Commission Expires: _____



NOTARY FOR STRUCTURE OWNER

ACKNOWLEDGED BY:

Structure Owner * CDOT Name Valerie Sword


Date December 17, 2018 Title Permits Mgr

STATE OF Colorado)

COUNTY OF Pueblo) ss.

The foregoing was acknowledged before me this 17th day of December, 2018, by Valerie Sword as Permits mgr of CDOT.

Amber L Billings My Commission Expires: April 21, 2020
Notary Public



Gagliano Engineering, Inc
P.O. Box 2520
Pueblo, CO 81004
(719) 547-7073

MEMO

December 19, 2018

Elliott Russell
Colorado Division of Reclamation, Mining and Safety
1313 Sherman St, Room 215
Denver, CO 80203

Re: Engineering Evaluation for Rocky Ford Highline Canal structures within 200 feet
112c Construction Materials Amendment Application
(AM-01) Big "G" Gravel Pit, Permit No. M-2006-081

Dear Mr. Russell,

Multiple attempts have been made to contact Rocky Ford Highline Canal regarding their irrigation canal within 200 feet of the permit boundary for (AM-01) Big "G" Gravel Pit, Permit No. M-2006-081. I have not received a written response. Please accept this letter as our "Engineering Evaluation" based on Option "B" of the standard Structure Agreement:

"Where such an agreement cannot be reached, the Applicant shall provide an appropriate engineering evaluation that demonstrates that such structure shall not be damaged by activities occurring at the mining operation"

The irrigation canal is directly adjacent to and north of the northeast permit boundary of the mine. For the original permit, Rocky Ford Highline Canal provided a letter stating their concerns (see attached). Their biggest concern was potential silt runoff in to the canal. They also requested the Operator not mine below the elevation of the top of the canal and that they always have access to the canal.

Earthen berms have been constructed to mitigate erosion and sedimentation due to stormwater runoff to the canal. To my knowledge, no mining has occurred below the elevation of the top of the canal and none is planned. The Operator has previously committed to maintaining at least 25 feet between the canal and mining operations.

It is my opinion that a "Slope Stability/Geotechnical Analyses" is not warranted for this structure because no excavation is planned below the top of the structure.

However, the Operator must maintain the berms, slopes above the canal, and the 25 feet setback to ensure potential conveyance of soils is mitigated.

If you have any questions, please call me at 719-547-7073.

Cordially,

Joseph V. Gagliano, P.E.
Gagliano Engineering, Inc.



High Line Canal Co

P.O. Box 800
963 Elm Street
Rocky Ford, Co. 81067

July 11, 2006

Pueblo County Commissioners
Department of Planning and Development
229 West 12th Street
Pueblo, Co 81003

Re: Special Use Permit application Big "G" Gravel pit

Dear Sirs and Madam:

The High Line Canal Co has 3 concerns with this application, other than that we support the Application. First our biggest concern is that the piling of the overburden does not increase silt run off during periods of heavy rains. Second is that we would like them to mine up to the edge of the ditch using an excavator and pulling the material back towards the top of the hill, and only mining down to the elevation of the top of the canal. Third, we want to make sure that we always have access to the canal. I have meet on site with Mr. Gagliano and voiced our concerns and I believe that we can work well with this mining operation.

Sincerely,

Dan Henrichs
Superintendent of the High Line Canal Co

cc: Joe Gagliano

U.S. Postal Service™ CERTIFIED MAIL® RECEIPT

Domestic Mail Only

For delivery information, visit our website at www.usps.com®.

FORT WAYNE, IN 46898

Certified Mail Fee

\$ 3.35

Extra Services & Fees (check box, add fee as appropriate)

- | | |
|--|---------|
| <input type="checkbox"/> Return Receipt (hardcopy) | \$ 0.75 |
| <input type="checkbox"/> Return Receipt (electronic) | \$ 0.00 |
| <input type="checkbox"/> Certified Mail Restricted Delivery | \$ 0.00 |
| <input type="checkbox"/> Adult Signature Required | \$ 0.00 |
| <input type="checkbox"/> Adult Signature Restricted Delivery | \$ 0.00 |

Postage

\$ 0.49

Total Postage and Fees

\$ 6.59

Se

MARTIN MARIETTA MATERIALS REAL

St

ESTATE INVESTMENTS INC

City

PO BOX 8040

PS

FORT WAYNE, IN 46898-8040



Postmark
Here
JAN 13 2018

01/13/2018

USPS

See Reverse for Instructions