



Greg Lewicki And Associates, PLLC

3375 W. Powers Circle
Littleton, CO 80123

Phone: (720) 842-5321
E-mail: info@lewicki.biz

Fax (303) 346-6934

November 13, 2018

Dustin Czapla
Colorado Division of Reclamation, Mining, and Safety
1313 Sherman St, Room 215
Denver, CO 80203
(970) 243-6299

RE: Box Creek Placer Mine, M-2018-053, Completeness Response

Dear Dustin Czapla:

Please allow the following Completeness Response to satisfy your Receipt of Incomplete (112) Application dated October 25, 2018.

1. The application form submitted is for a Construction Materials operation. This is not the appropriate form for this operation. Since this will be a gold mining operation, the form for a 112 Hard Rock/Metal Mining operation should be used. The appropriate form can be found at <http://mining.state.co.us/SiteCollectionDocuments/Hardrock112App.pdf>. Please submit the appropriate application form.
 - a. See the attached Box Creek Placer DRMS Application 2.pdf (in email) and in blue in signed hardcopy to the DRMS offices in Denver.
2. The application fee submitted is incorrect. The fee for a Hardrock/Metal Mining 112 operation is \$2,156.00. You submitted a fee in the amount of \$2,692.00. The Division has returned your check for \$2,692.00. Please submit a replacement fee in the amount of \$2,156.00.
 - a. A revised and correct check amounting to \$2,156.00 is en route to the DRMS offices in Denver.
3. Exhibit Q – Proof of mailing notices to the Board of County Commissioners and Soil Conservation District was not submitted. Please submit proof that notice of the application was sent to the Lake County Board of County Commissioners and Soil Conservation District.
 - a. See the attached Lake BOCC mailing proof signed.pdf (in email) and in hardcopy to the DRMS offices in Denver.
 - b. See the attached SoilConDistrict Lake County – certified mail return 1.pdf (in email) and in hardcopy to the DRMS offices in Denver. Please allow the signed

and returned receipt of notice to the Lake County Soil Conservation District to satisfy the notice requirement for said agency. The signed Lake County Soil Conservation District receipt letter and re-noticing signed USPS return receipts will be delivered to the DRMS as received.

4. Exhibit R – Proof of filing with the County Clerk and Recorder was not submitted. Please submit proof that a copy of the application was placed with the Lake County Clerk and Recorder office for public review.
 - a. See the attached Box Creek County Clerk letter signed.pdf (in email) and in hardcopy to the DRMS offices in Denver.
5. Affidavit of posting notice pursuant to Rule 1.6.2 (1)(b) was not submitted. Rule 1.6.2(1)(b) requires that prior to filing the application, the applicant post notices (signs) at the location of the proposed mine site, as required by the Office, of sufficient size and number to clearly identify the site as the location of a proposed mining operation giving the name, address, and phone number of the applicant, and stating that Titan AU, Inc. has applied for a mining permit with the Colorado Mined Land Reclamation Board. Anyone wishing to comment on the application may view the application at the County Clerk's or Recorder's office and should send comments prior to the end of the public comment period to the Division of Reclamation, Mining and Safety at 1313 Sherman Street, Denver, Colorado, 80203. Please provide a signed affidavit that such notice (sign) was posted according to the provisions of this Rule.
 - a. See the attached Rule1.6.2(1)(b) –Box Creek sign cert. – signed and photos.pdf (in email) and in hardcopy to the DRMS offices in Denver.

Additionally, USPS stamped Certified Mail Receipts are included for all structure agreements and adjoining property notices. Returned and signed Return Receipts from each recipient will be compiled as shared with the DRMS as received.

Please do not hesitate to contact me with further questions or concerns.

Sincerely,



Katie Todt, P.G.
Greg Lewicki and Associates, PLLC
(314) 704-4505
katie@lewicki.biz
Fax: (303) 346-6934

CC: Mindy Miller, Titan Au

Enclosures:

- Box Creek Placer DRMS Application 2 - signed.pdf
- Lake BOCC mailing proof signed.pdf
- SoilConDistrict Lake County – certified mail return 1.pdf
- Box Creek County Clerk letter signed.pdf
- Rule1.6.2(1)(b) –Box Creek sign cert. – signed and photos.pdf
- Box Creek Placer USPS stamped certified mail receipts.pdf

STATE OF COLORADO

DIVISION OF RECLAMATION, MINING AND SAFETY

Department of Natural Resources

1313 Sherman St., Room 215

Denver, Colorado 80203

Phone: (303) 866-3567

FAX: (303) 832-8106



HARD ROCK/METAL MINING

REGULAR OPERATION (112)

RECLAMATION PERMIT APPLICATION FORM

CHECK ONE: ☐ There is a File Number Already Assigned to this Operation



New Application (Rule 1.4.5)



Amendment Application (Rule 1.10)



Conversion Application (Rule 1.11)

Permit # M- _____ - _____ - _____ (provide for amendments and conversions of existing permits)

The application for a Regular Operation Reclamation Permit contains three major parts: (1) the application form; (2) Exhibits A-S, Geotechnical Stability Exhibit and Addendum 1; and, (3) the application fee. When you submit your application, be sure to include one (1) completed, signed and notarized gray original and one (1) copy of the completed application form, two (2) copies of Exhibits A-S, the Geotechnical Stability Exhibit, and Addendum 1, and a check for the application fee described under Section 4 below. Exhibits should **NOT** be bound or in a 3-ring binder; maps should be folded to 8 1/2" X 11" or 8 1/2" X 14" size. To expedite processing, please provide the information in the format and order described in this form.

GENERAL OPERATION INFORMATION

Type or print clearly, in the space provided, all information described below.

1. **Applicant/operator name:** Titan Au, Inc.
 - 1.1 Type of organization (corporation, partnership, etc.): Corporation
2. **Operation name (pit, mine or site name):** Box Creek Placer Mine
3. **Permitted acreage (new or existing site):** 950.0 permitted acres
 - 3.1 Change in acreage (+ or -) _____ acres
 - 3.2 Total acreage in Permit area 950.0 acres
4. **Fees:**

4.1 New Application	<u>\$2,156.00</u> application fee
4.2 New Quarry Application	<u>\$2,674.00</u> quarry application
4.3 Milling Application (Non-DMO)	<u>\$3,565.00</u> milling application
4.4 Amendment Fee	<u>\$1,783.00</u> amendment fee
4.5 Conversion to 112 operation (set by statute)	<u>\$1,725.00</u> conversion fee
5. **Primary commodity(ies) to be mined:** gold
6. **Name of owner of surface of affected land:** City of Aurora and State Land Board
7. **Name of owner of subsurface rights of affected land:** City of Aurora and State Land Board

If 2 or more owners, refer to Exhibit O.
8. **Type of mining operation:** ☒ Surface ☐ Underground ☐ In-situ

9. **Location Information:** the center of the area where the majority of mining will occur lies in:

COUNTY: Lake

PRINCIPAL MERIDIAN (check one): ☒ 6th (Colorado) ☐ 10th (New Mexico) ☐ Ute

SECTION (write number): S 4

TOWNSHIP (write number and check direction): T 11 ☐ North ☒ South

RANGE (write number and check direction): R 80 ☐ East ☒ West

QUARTER SECTION (check one): ☐ NE ☒ NW ☐ SE ☐ SW

QUARTER/QUARTER SECTION (check one): ☐ NE ☒ NW ☐ SE ☐ SW

GENERAL DESCRIPTION (miles and direction from nearest town and approximate elevation): _____

8.5 miles south-southwest of Leadville, Colorado; elevation 9330 feet.

10. **Primary Mine Entrance Location** (report in either Latitude/Longitude OR UTM):

Latitude/Longitude:

Example: (N) 39° 44' 12.98"
(W) 104° 59' 3.87"

Latitude (N): deg 39 min 7 sec 46 .9992 (2 decimal places)

Longitude (W): deg 106 min 20 sec 25 .5696 (2 decimal places)

OR

Example: (N) 39.73691°
(W) -104.98449°

Latitude (N) 39 .129722 (5 decimal places)

Longitude (W) - 106 .340436 (5 decimal places)

OR

Universal Transverse Mercator (UTM)

Example: 201336.3 E NAD27 Zone 13
4398351.2 N

UTM Datum (specify NAD27, NAD83 or WGS 84) WGS 84 Zone 13

Easting _____

Northing _____

11. **Primary future (Post-mining) land use (check one):**

☐ Cropland (CR) ☐ Pastureland (PL)
☒ Rangeland (RL) ☐ Forestry (FR)
☐ Residential (RS) ☐ Recreation (RC)
☐ Developed Water Resources (WR)

☐ General Agriculture (GA)
☐ Wildlife Habitat (WL)
☐ Industrial/Commercial (IC)
☐ Solid Waste Disposal (WD)

12. **Primary present land use (check one):**

☐ Cropland (CR) ☐ Pastureland (PL)
☒ Rangeland (RL) ☐ Forestry (FR)
☐ Residential (RS) ☐ Recreation (RC)
☐ Developed Water Resources (WR)

☐ General Agriculture (GA)
☐ Wildlife Habitat (WL)
☐ Industrial/Commercial (IC)

13. **Correspondence Information:**

APPLICANT/OPERATOR (name, address, and phone of name to be used on permit)

Individual's Name: Mindy Miller Title: Manager
Company Name: Titan Au, Inc.
Street/P.O. Box: 1935 65th Avenue, Suite A P.O. Box: _____
City: Greeley
State: Colorado Zip Code: 80634
Area Code: (970) Telephone: 539-8586
Fax Number: () Telephone: _____

PERMITTING CONTACT (if different from applicant/operator above)

Individual's Name: Katie Todt Title: Consultant
Company Name: Greg Lewicki and Associates, PLLC
Street/P.O. Box: 3375 West Powers Circle P.O. Box: _____
City: Littleton
State: Colorado Zip Code: 80123
Area Code: (314) Telephone: 704-4505
Fax Number: () Telephone: _____

INSPECTION CONTACT

Individual's Name: _____ Title: _____
Company Name: _____
Street/P.O. Box: _____ P.O. Box: _____
City: _____
State: _____ Zip Code: _____
Area Code: () Telephone: _____
Fax Number: () Telephone: _____

CC: STATE OR FEDERAL LANDOWNER (if any)

Agency: City of Aurora - Aurora Water Resources (Michael McHugh - contact)
Street: 15151 East Alameda Parkway, Suite 3600
City: Aurora
State: Colorado Zip Code: 80012
Area Code: (303) Telephone: 739-7006

CC: STATE OR FEDERAL LANDOWNER (if any)

Agency: State Land Board - Colorado (Phillip Courtney - contact)
Street: 1127 Sherman Street, Suite 300
City: Denver
State: Colorado Zip Code: 80203
Area Code: (303) Telephone: 866-3454

14. **Primary future (Post-mining) land use (check one):**

<input type="checkbox"/> Cropland (CR)	<input type="checkbox"/> Pastureland (PL)	<input type="checkbox"/> General Agriculture (GA)
<input checked="" type="checkbox"/> Rangeland (RL)	<input type="checkbox"/> Forestry (FR)	<input type="checkbox"/> Wildlife Habitat (WL)
<input type="checkbox"/> Residential (RS)	<input type="checkbox"/> Recreation (RC)	<input type="checkbox"/> Industrial/Commercial (IC)
<input type="checkbox"/> Developed Water Resources (WR)		<input type="checkbox"/> Solid Waste Disposal (WD)

15. **Primary present land use (check one):**

<input type="checkbox"/> Cropland (CR)	<input type="checkbox"/> Pastureland (PL)	<input type="checkbox"/> General Agriculture (GA)
<input checked="" type="checkbox"/> Rangeland (RL)	<input type="checkbox"/> Forestry (FR)	<input type="checkbox"/> Wildlife Habitat (WL)
<input type="checkbox"/> Residential (RS)	<input type="checkbox"/> Recreation (RC)	<input type="checkbox"/> Industrial/Commercial (IC)
<input type="checkbox"/> Developed Water Resources (WR)		

16. **Method of Mining:** ☐ Quarry (QR) ☐ Solution (SO)

16.1 Other: Briefly explain mining method (e.g. Placer, truck/shovel). _____

Diesel-hydraulic equipment to trommels and sluice/wash plants.

17. **On Site Processing:**

<input type="checkbox"/> Solution (SO)	<input type="checkbox"/> Chemical (CH)	<input type="checkbox"/> Thermal (TH)
<input type="checkbox"/> Heap Leach (HL)	<input type="checkbox"/> Vat Leach (VL)	

List any designated chemicals or acid-producing materials to be used or stored within permit area: _____

none

Description of Amendment of Conversion:

If you are amending or converting an existing operation, provide a brief narrative describing the proposed change(s):

New permit.

Maps and Exhibits:

Two (2) complete, unbound application packages must be submitted. One complete application package consists of a signed application form and the set of maps and exhibits referenced below as Exhibits A-S, Addendum 1, and the Geotechnical Stability Exhibit. Each exhibit within the application must be presented as a separate section. Begin each exhibit on a new page. Pages should be numbered consecutively for ease of reference. If separate documents are used as appendices, please reference these by name in the exhibit.

With each of the two (2) signed application forms, you must submit a corresponding set of the maps and exhibits as described in the following references to Rule 6.4, 6.5, and 1.6.2(1)(b):

EXHIBIT A	Legal Description
EXHIBIT B	Index Map
EXHIBIT C	Pre-Mining and Mining Plan Map(s) of Affected Lands
EXHIBIT D	Mining Plan
EXHIBIT E	Reclamation Plan
EXHIBIT F	Reclamation Plan Map
EXHIBIT G	Water Information
EXHIBIT H	Wildlife Information
EXHIBIT I	Soils Information
EXHIBIT J	Vegetation Information
EXHIBIT K	Climate Information
EXHIBIT L	Reclamation Costs
EXHIBIT M	Other Permits and Licenses
EXHIBIT N	Source of Legal Right-To-Enter
EXHIBIT O	Owners of Record of Affected Land (Surface Area) and Owners of Substance to be Mined
EXHIBIT P	Municipalities Within Two Miles
EXHIBIT Q	Proof of Mailing of Notices to County Commissioners and Conservation District
EXHIBIT R	Proof of Filing with County Clerk or Recorder
EXHIBIT S	Permanent Man-Made Structures
Rule 1.6.2(1)(b)	ADDENDUM 1 - Notice Requirements (sample enclosed)
Rule 6.5	Geotechnical Stability Exhibit (any required sections)

The instructions for preparing Exhibits A-S, Addendum 1, and Geotechnical Stability Exhibit are specified under Rule 6.4 and 6.5 and Rule 1.6.2(1)(b) of the Rules and Regulations. If you have any questions on preparing the Exhibits or content of the information required, or would like to schedule a pre-application meeting you may contact the Office at 303-866-3567.

Responsibilities as a Permittee:

Upon application approval and permit issuance, this application becomes a legally binding document. Therefore, there are a number of important requirements which you, as a permittee, should fully understand. These requirements are listed below. Please read and initial each requirement, in the space provided, to acknowledge that you understand your obligations. If you do not understand these obligations then please contact this Office for a full explanation.

- mm* 1. Your obligation to reclaim the site is not limited to the amount of the financial warranty. You assume legal liability for all reasonable expenses which the Board or the Office may incur to reclaim the affected lands associated with your mining operation in the event your permit is revoked and financial warranty is forfeited;

mem

2. The Board may suspend or revoke this permit, or assess a civil penalty, upon a finding that the permittee violated the terms or conditions of this permit, the Act, the Mineral Rules and Regulations, or that information contained in the application or your permit misrepresent important material facts;

mem

3. If your mining and reclamation operations affect areas beyond the boundaries of an approved permit boundary, substantial civil penalties, to you as permittee can result;

mem

4. Any modification to the approved mining and reclamation plan from those described in your approved application requires you to submit a permit modification and obtain approval from the Board or Office;

mem

5. It is your responsibility to notify the Office of any changes in your address or phone number;

mem

6. Upon permit issuance and prior to beginning on-site mining activity, you must post a sign at the entrance of the mine site, which shall be clearly visible from the access road, with the following information (Rule 3.1.12):

- a. the name of the operator;
- b. a statement that a reclamation permit for the operation has been issued by the Colorado Mined Land Reclamation Board; and,
- c. the permit number.

mem

7. The boundaries of the permit boundary area must be marked by monuments or other markers that are clearly visible and adequate to delineate such boundaries prior to site disturbance.

mem

8. It is a provision of this permit that the operations will be conducted in accordance with the terms and conditions listed in your application, as well as with the provisions of the Act and the Construction Material Rules and Regulations in effect at the time the permit is issued.

mem

9. Annually, on the anniversary date of permit issuance, you must submit an annual fee as specified by Statute, and an annual report which includes a map describing the acreage affected and the acreage reclaimed to date (if there are changes from the previous year), any monitoring required by the Reclamation Plan to be submitted annually on the anniversary date of the permit approval. Annual fees are for the previous year a permit is held. For example, a permit with the anniversary date of July 1, 1995, the annual fee is for the period of July 1, 1994 through June 30, 1995. Failure to submit your annual fee and report by the permit anniversary date may result in a civil penalty, revocation of your permit, and forfeiture of your financial warranty. It is your responsibility, as the permittee, to continue to pay your annual fee to the Office until the Board releases you from your total reclamation responsibility.

mem

10. For joint venture/partnership operators: the signing representative is authorized to sign this document and a power of attorney (provided by the partner(s)) authorizing the signature of the representative is attached to this application.

Certification:

As an authorized representative of the applicant, I hereby certify that the operation described has met the minimum requirements of the following terms and conditions:

1. This mining operation will not adversely affect the stability of any significant, valuable and permanent man-made structure(s) located within two hundred (200) feet of the affected lands. (However, where there is an agreement between the applicant/operator and the persons having an interest in the structure that damage to the structure is to be compensated for by the applicant/operator (Section 34-32-115(4)(d), C.R.S. 1984, as amended), then mining may occur within 200 feet. Proof of an agreement must be submitted to the Office prior to the decision date.)
2. No mining operation will be located on lands where such operations are prohibited by law (Section 34-32-115(4)(f), C.R.S. 1984, as amended);
3. As the applicant/operator, I do not have any mining/prospecting operations in this state of Colorado currently in violation of the provisions of the Mined Land Reclamation Act (Section 34-32-120, C.R.S. 1984, as amended) as determined through a Board finding.
4. I understand that statements in the application are being made under penalty of perjury and that false statements made herein are punishable as a Class 1 misdemeanor pursuant to Section 18-8-503, C.R.S. 1984, as amended.

This form has been approved by the Mined Land Reclamation Board pursuant to section 34-32-112, C.R.S., of the Mined Land Reclamation Act. Any alteration or modification of this form shall result in voiding any permit issued on the altered or modified form and subject the operator to cease and desist orders and civil penalties for operating without a permit pursuant to section 34-32-123, C.R.S.

Signed and dated this 7th day of November, 2018.

Titan Au, Inc.

Applicant/Operator or Company Name

If Corporation Attest (Seal)

Signed: [Signature]

Signed: _____
Corporate Secretary or Equivalent
Town/City/County Clerk

Title: SECRETARY

State of COLORADO)

) ss.


County of WELD)

The foregoing instrument was acknowledged before me this 7 day of NOVEMBER, 2018.

by MINDY MILLER as SECRETARY of TITAN AU, INC.

[Signature]
Notary Public

My Commission expires: 3/30/2020



SIGNATURES MUST BE IN BLUE INK



Greg Lewicki And Associates, PLLC

3375 W. Powers Circle
Littleton, CO 80123

Phone: (720) 842-5321
E-mail: info@lewicki.biz

Fax (303) 346-6934

October 3, 2018

Lake County Board of County Commissioners
505 Harrison Avenue
Leadville, CO 80461

Dear Commissioners:

Enclosed is a notice of application to the Colorado Division of Reclamation, Mining, and Safety for the 112 regular permit for the mine known as the Box Creek Placer operated by Titan Au, Inc. The application clarifies that the County has twenty (20) days from the published notice in the newspaper to make comments. The Colorado Division of Reclamation, Mining and Safety requires evidence that you received this notice. Therefore, please sign and date the box below and return a copy to our offices via mail or fax. Thank you.

Sincerely,

Katie Todt, P.G. and Consultant
Greg Lewicki and Associates
(314) 704-4505
Katie@lewicki.biz
Fax: (303) 346-6934

The application was received on the following date: 11-7-2018

by: 

SENDER: COMPLETE THIS SECTION

- Ensure items 1, 2, and 3 are completed.
- Attach this card to the back of the mailpiece, or on the front if space permits.

1. Article Addressed to:

Lake County Conservation District
5575 Cleora Road
Salida CO 81201-9759



9490 9118 9956 0775 6591 64

2. Article Number (Transfer from service label)

9414 7118 9956 0775 6591 53

COMPLETE THIS SECTION ON DELIVERY

A. Signature: (☐ Addressee or ☐ Agent)

X

B. Received By: (Printed Name)

C. Date of Delivery

D. Is delivery address different from item 1?
If YES, enter delivery address below:☐ Yes
☐ No

3. Service Type

☒ Certified Mail®



Greg Lewicki And Associates, PLLC

3375 W. Powers Circle
Littleton, CO 80123

Phone: (720) 842-5321 Fax (303) 346-6934
E-mail: info@lewicki.biz

September 25, 2018

Lake County Clerk and Recorder
Attn: Patty Berger
505 Harrison Avenue
P.O. Box 917
Leadville, CO 80461
(719) 486-1410

Dear Lake County Clerk:

Enclosed is a notice for an application to the Colorado Division of Reclamation, Mining, and Safety for the 112 regular permit for the mine to be known as the Box Creek Placer Mine, located approximately 8.5 miles south-southwest of Leadville, CO west of Highway 24, Lake County, CO. The applicant is Titan Au, Inc. The Colorado Division of Reclamation, Mining, and Safety (DRMS) requires evidence that the application has been filed with your office. Therefore, please sign and date the box below. Return your signed acknowledgement of this application via mail, email or fax and we will forward your acknowledgement to the DRMS. Thank you.

Sincerely,

Katie Todt, P.G.
Greg Lewicki and Associates, PLLC
(314) 704-4505
katie@lewicki.biz
Fax: (303) 346-6934

The application was received on the following date: 10-11-18

by: Pattina A Berger

NOTICE

This site, the **Box Creek Placer Mine**, is the location of a proposed placer gold mine operation. **Titan Au, Inc.** whose address and phone number is **1935 65th Avenue, Greeley, CO 80634**, has applied for a Reclamation Permit with the Colorado Mined Land Reclamation Board. Anyone wishing to comment on the application may view the application at the **Lake County Clerk and Recorder's Office, 505 Harrison Ave, Leadville, CO 80461**, and should send comments prior to the end of the public comment period to the Division of Reclamation, Mining, and Safety, 1313 Sherman Street, Room 215, Denver, CO 80203.

Certification:

I, Mary K. Todd, hereby certify that I posted a sign containing the above notice for the proposed permit area known as the Box Creek Placer Mine, on

(date) 181104.

Mary K. Todd
SIGNATURE

181104
DATE



Sign posted at the northeastern most gated access. Photo captured: 181104

OUTBOUND TRACKING NUMBER
9414 7118 9956 0732 4945 20
RETURN RECEIPT TRACKING NUMBER
9490 9118 9956 0732 4945 00

FEES
Postage per piece \$0.470
Certified Fee \$3.450
Return Receipt Fee \$2.750
Total Postage & Fees: \$6.670

ARTICLE ADDRESS TO:

Pike & San Isabel National Forest,
Leadville Ranger District
Attn: District Ranger James Pitts
5575 Cleora Road
Salida CO 81201-9759

Postmark
Here



OUTBOUND TRACKING NUMBER
9414 7118 9956 0732 4907 37
RETURN RECEIPT TRACKING NUMBER
9490 9118 9956 0732 4907 79

FEES
Postage per piece \$0.470
Certified Fee \$3.450
Return Receipt Fee \$2.750
Total Postage & Fees: \$6.670

ARTICLE ADDRESS TO:

Bureau of Land Management –
CO State Office
Attn: Suzanne Mehlhoff
2850 Youngfield Street
Lakewood CO 80215-7210

Postmark
Here



OUTBOUND TRACKING NUMBER
9414 7118 9956 0732 4979 41
RETURN RECEIPT TRACKING NUMBER
9490 9118 9956 0732 4979 83

FEES
Postage per piece \$0.470
Certified Fee \$3.450
Return Receipt Fee \$2.750
Total Postage & Fees: \$6.670

ARTICLE ADDRESS TO:

Danielle S. Deforest
2 Trailside Circle
Salida CO 81201-2708

Postmark
Here




OUTBOUND TRACKING NUMBER
9414 7118 9956 0732 4965 79
RETURN RECEIPT TRACKING NUMBER
9490 9118 9956 0732 4912 19

FEES
Postage per piece \$0.470
Certified Fee \$3.450
Return Receipt Fee \$2.750
Total Postage & Fees: \$6.670

ARTICLE ADDRESS TO:

Dwyer Living Trust, et al
5813 S Taft Way
Littleton CO 80127-3102

Postmark
Here



OUTBOUND TRACKING NUMBER
9414 7118 9956 0732 4232 09

RETURN RECEIPT TRACKING NUMBER
9490 9118 9956 0732 4232 96

FEES

Postage per piece	\$0.470
Certified Fee	\$3.450
Return Receipt Fee	\$2.750
Total Postage & Fees:	\$6.670

ARTICLE ADDRESS TO:

Derry Ranch, LLC
32460 Inverness Drive
Evergreen CO 80439-8858

Postmark
Here



OUTBOUND TRACKING NUMBER
9414 7118 9956 0732 4371 90

RETURN RECEIPT TRACKING NUMBER
9490 9118 9956 0732 4371 49

FEES

Postage per piece	\$0.470
Certified Fee	\$3.450
Return Receipt Fee	\$2.750
Total Postage & Fees:	\$6.670

ARTICLE ADDRESS TO:

State Land Use Board – Colorado
Attn: Phillip Courtney
1127 N Sherman Street, Suite 300
Denver CO 80203-2398

Postmark
Here



OUTBOUND TRACKING NUMBER
9414 7118 9956 0732 4136 06

RETURN RECEIPT TRACKING NUMBER
9490 9118 9956 0732 4136 93

FEES

Postage per piece	\$0.470
Certified Fee	\$3.450
Return Receipt Fee	\$2.750
Total Postage & Fees:	\$6.670

ARTICLE ADDRESS TO:

City of Aurora – Aurora Water Resources
Attn: Michael McHugh
15151 E. Alameda Parkway, Ste. 3600
Aurora CO 80012-1555

Postmark
Here



OUTBOUND TRACKING NUMBER
9414 7118 9956 0732 4108 41

RETURN RECEIPT TRACKING NUMBER
9490 9118 9956 0732 4108 83

FEES

Postage per piece	\$0.470
Certified Fee	\$3.450
Return Receipt Fee	\$2.750
Total Postage & Fees:	\$6.670

ARTICLE ADDRESS TO:

Xcel Energy – Leadville Offices
Attn: Rick Grady, SR/WA
414 Nicollet Mall
Minneapolis MN 55401-1927

Postmark
Here



OUTBOUND TRACKING NUMBER
9414 7118 9956 0732 4736 17
RETURN RECEIPT TRACKING NUMBER
9490 9118 9956 0732 4736 59

FEES
Postage per piece \$0.470
Certified Fee \$3.450
Return Receipt Fee \$2.750
Total Postage & Fees: \$6.670

ARTICLE ADDRESS TO:

Laura Harger: Loveland resource Mgr.
US Bureau of Reclamation –
Eastern Colorado Area Office
11056 West County Road 18 E
Loveland CO 80537-9711

Postmark
Here



U.S. Postal Service
Certified Mail Receipt

OUTBOUND TRACKING NUMBER
9414 7118 9956 0732 4749 80
RETURN RECEIPT TRACKING NUMBER
9490 9118 9956 0732 4749 39

FEES
Postage per piece \$0.470
Certified Fee \$3.450
Return Receipt Fee \$2.750
Total Postage & Fees: \$6.670

ARTICLE ADDRESS TO:

Joseph and Christine Louth
13538 Ducat Ct
Corpus Christi TX 78418-6912

Postmark
Here



ARTICLE ADDRESS TO:
Bryan Brousseau
1287 County Road 24
Leadville CO 80461

OUTBOUND TRACKING NUMBER
9414 7118 9956 0732 4939 50
RETURN RECEIPT TRACKING NUMBER
9490 9118 9956 0732 4939 61


OUTBOUND TRACKING NUMBER
9414 7118 9956 0732 4781 17
RETURN RECEIPT TRACKING NUMBER
9490 9118 9956 0732 4781 59

FEES
Postage per piece \$0.470
Certified Fee \$3.450
Return Receipt Fee \$2.750
Total Postage & Fees: \$6.670

ARTICLE ADDRESS TO:

James, Jerry L. and Mary Denise
PO Box 91224
Austin TX 78709-1224

Postmark
Here



Postmark
Here



FEES
Postage per piece \$0.470
Certified Fee \$3.450
Return Receipt Fee \$2.750
Total Postage & Fees: \$6.670

OUTBOUND TRACKING NUMBER
9414 7118 9956 0732 4779 67
RETURN RECEIPT TRACKING NUMBER
9490 9118 9956 0732 4779 23

FEES
Postage per piece \$0.470
Certified Fee \$3.450
Return Receipt Fee \$2.750
Total Postage & Fees: \$6.670

ARTICLE ADDRESS TO:

Mt. Elbert Mining Co. LLC
32460 Inverness Drive
Evergreen CO 80439-8858

Postmark
Here

