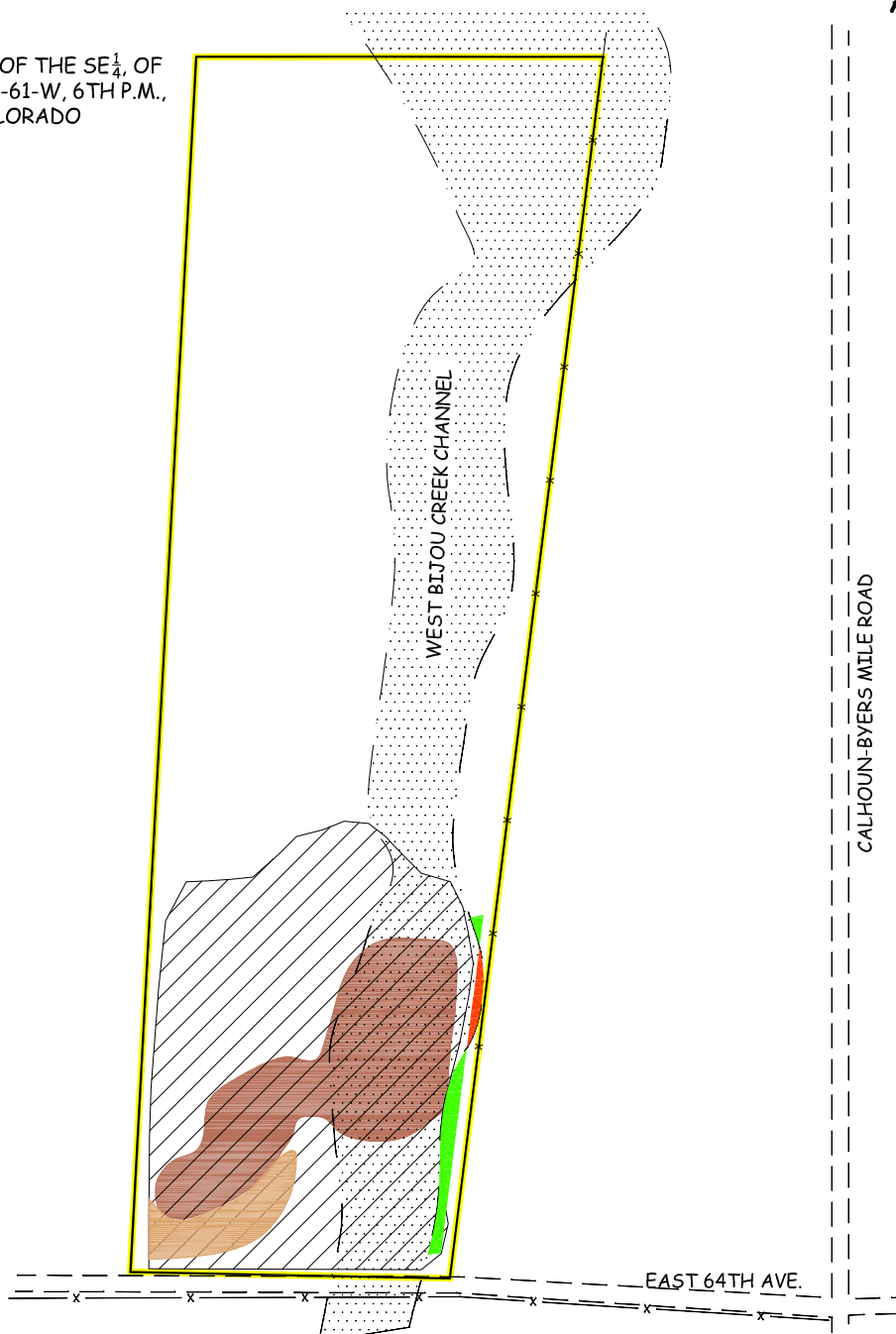


OWNERSHIP AFFECTED LANDS

JONES FINE SAND  
5400 FOREST ST.  
DENVER, CO 80022

LOCATED IN PARTS OF THE SE $\frac{1}{4}$ , OF  
SECTION 3, T-3-S, R-61-W, 6TH P.M.,  
ADAMS COUNTY COLORADO



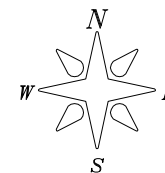
# JONES FINE SAND

## SAND CREEK MINE - M-1992-038

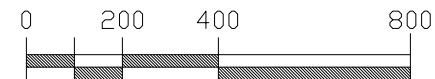
### ANNUAL REPORT MAP - 2017-2018

L E G E N D

- PERMIT LINE/AFFECTED LANDS
- PARTIALLY MINED AREA 13.0 AC ±
- BACKFILLED - 0.75 AC
- ACTIVE MINING ARE - 3.39 AC
- DAMAGED BY HIGHWATER 2014 - 0.07 AC
- SLOPED - 0.28 AC
- INTERNAL ROAD
- FENCE



DATE: AUG 28, 2018 - 09:50:24



SCALE 1"=400'

PREPARED BY: ENVIRONMENT, INC.