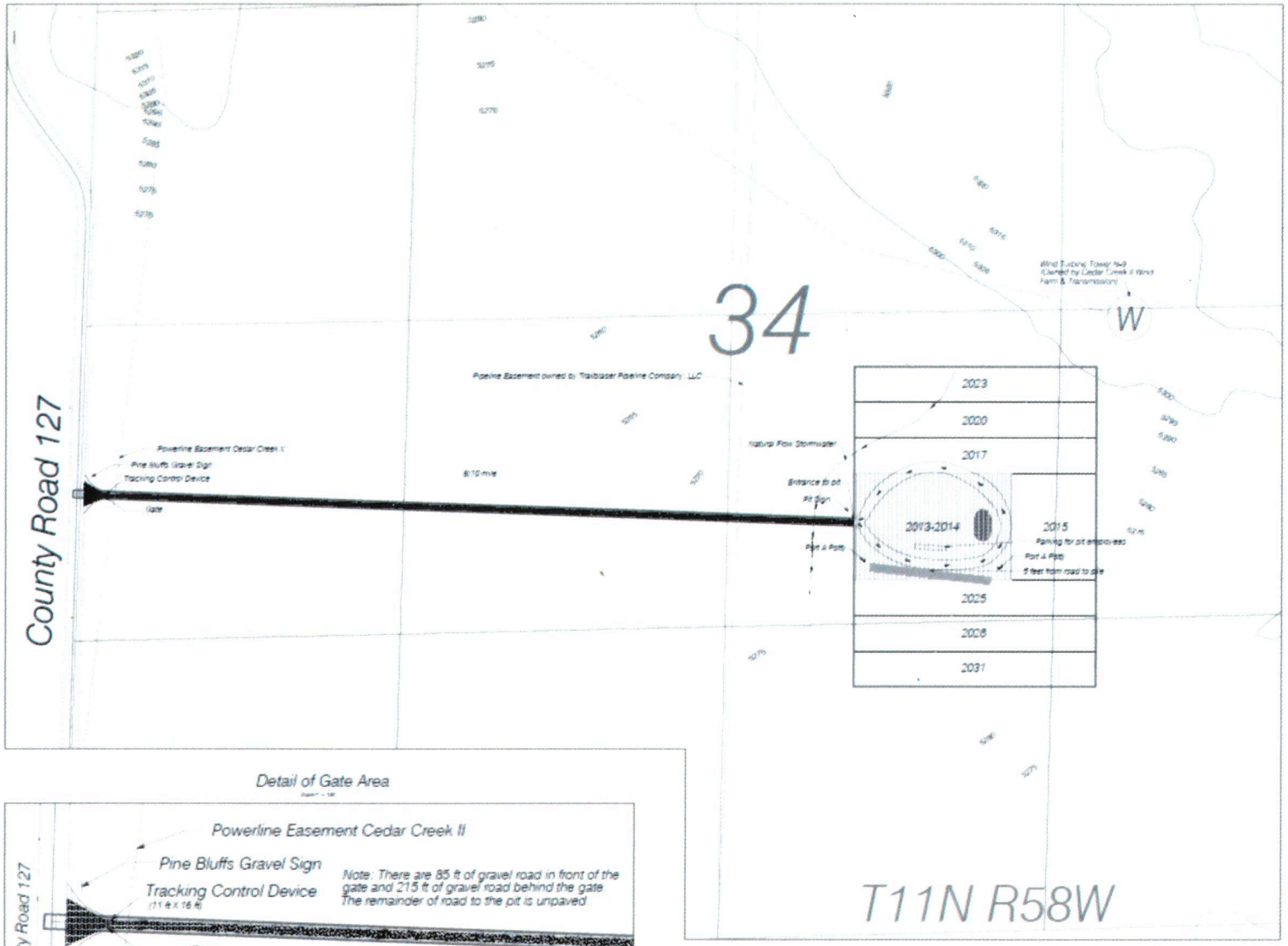

Legend

- Permit Boundary (Permit No. M-2013-018)
- Existing Disturbance
- 2015 — Approximate Year of Mining Disturbance
- Approximate Topsoil Stockpile Location (Location Varies With Time)
- Approximate Gravel Stockpile Location (Location Varies With Time)
- Roads
- Road ROW
- Future Road ROW
- Trails
- Gravel Road
- Unpaved Road
- Pipeline Easement
- Powerline Easement
- Contour Major
- Contour Minor
- W — Wind Turbine

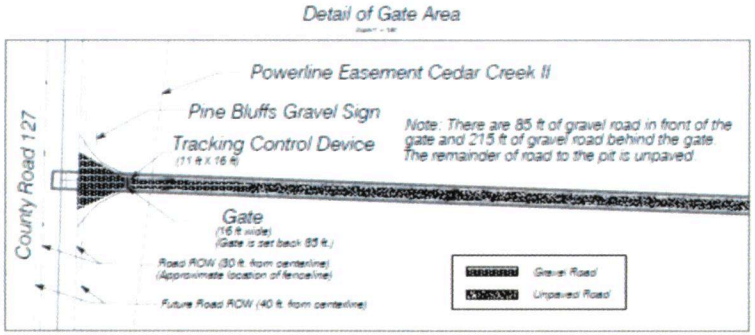
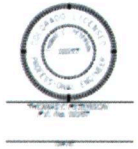
Main View