



STATE OF  
COLORADO

Ebert - DNR, Jared <jared.ebert@state.co.us>

---

## Stegner Farms M-1999-021

---

**Cody Wooldridge** <CWoolldridge@watervalley.com>  
To: "Ebert - DNR, Jared" <jared.ebert@state.co.us>  
Cc: "Michael P. Massey" <mmassey@coffey-engineering.com>

Fri, Apr 13, 2018 at 10:17 AM

Please find attached cover letter and Reclamation Plan Map revised to address the Adequacy Review Comments. Because this is close to the decision date do I need to ask for an extension to allow you time to review map?

Again please thanks for your time and help with this matter.

Cody Wooldridge

-----Original Message-----

From: [Ricoh@watervalley.com](mailto:Ricoh@watervalley.com) [mailto:[Ricoh@watervalley.com](mailto:Ricoh@watervalley.com)]  
Sent: Friday, April 13, 2018 8:21 AM  
To: Cody Wooldridge <[CWoolldridge@watervalley.com](mailto:CWooldridge@watervalley.com)>  
Subject: Message from "RNP0026737C02A0"

This E-mail was sent from "RNP0026737C02A0" (MP C4503).

Scan Date: 04.13.2018 10:20:43 (-0400)  
Queries to: [Ricoh@watervalley.com](mailto:Ricoh@watervalley.com)



---

**20180413102043189.pdf**  
1547K

**TROLLCO, INC.**  
**1625 Pelican Lakes Point, Suite 201**  
**Windsor, CO 80550**  
**Telephone: (970) 686-5828 Fax: (970) 686-2768**

April 13, 2018

Jared Ebert  
Division of Reclamation, Mining and Safety  
Department of National Resources  
1313 Sherman St. Room 215  
Denver, CO 80205

RE: Stegner Farms – M-1999-021 Technical Revision


Dear Mr. Ebert:

Pursuant to the March 26, 2018 Technical Revision No. 7 (TR07), Adequacy Review No. 1,

1. Proposed contour lines have been shown to portray the final drainage directions.
2. The disturbed lands above the high water line are to be revegetated with the approved seed mixture.
3. Permanent berms have been labeled on the plan.
4. Map requirements have been reviewed and the map has been signed/sealed by the surveyor.

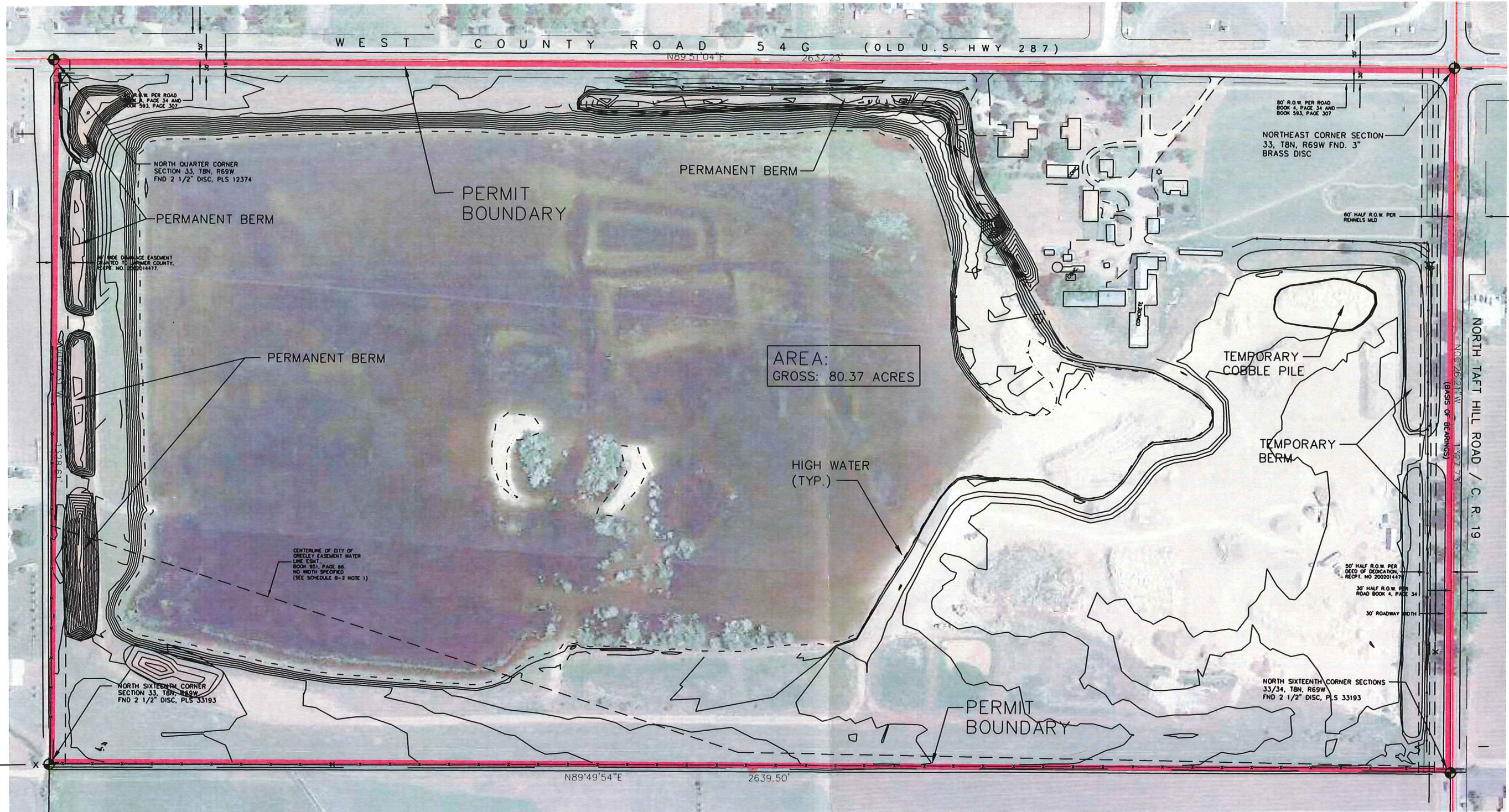
Thank you for your time and help in this matter.

Sincerely,




Cody Wooldridge, CWT  
Special Projects Manager  
Water Valley Land Company



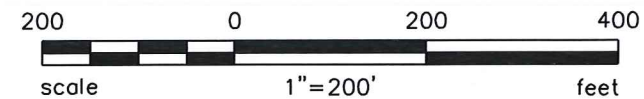


DATE PREPARED: APRIL 13, 2018

I, MICHAEL P. MASSEY, A COLORADO REGISTERED PROFESSIONAL LAND SURVEYOR, DO HEREBY STATE THAT THIS MAP WAS PREPARED BY ME OR UNDER MY PERSONAL SUPERVISION.



MICHAEL P. MASSEY  
COLORADO REGISTERED PROFESSIONAL LAND SURVEYOR #38346



Sheet:  
1 / 1

Project: 1996.00 RECLAMATION  
Drawing: RECLAMATION  
Drafted By: MM  
Date: 2/13/18  
Rev. Date:  
Check By:

## RECLAMATION PLAN MAP

### STEGNER PIT

TROLLCO, INC.  
SEC. 33, T8N, R69W, 6TH P.M.  
LARIMER COUNTY, COLORADO

