Benny Jensen Gravel Pit

in Tract 73A and Tract 60 . Section 24

M-1991-009

Township One North Range 94 West. 6th PM

Rio Blanco County Colorado

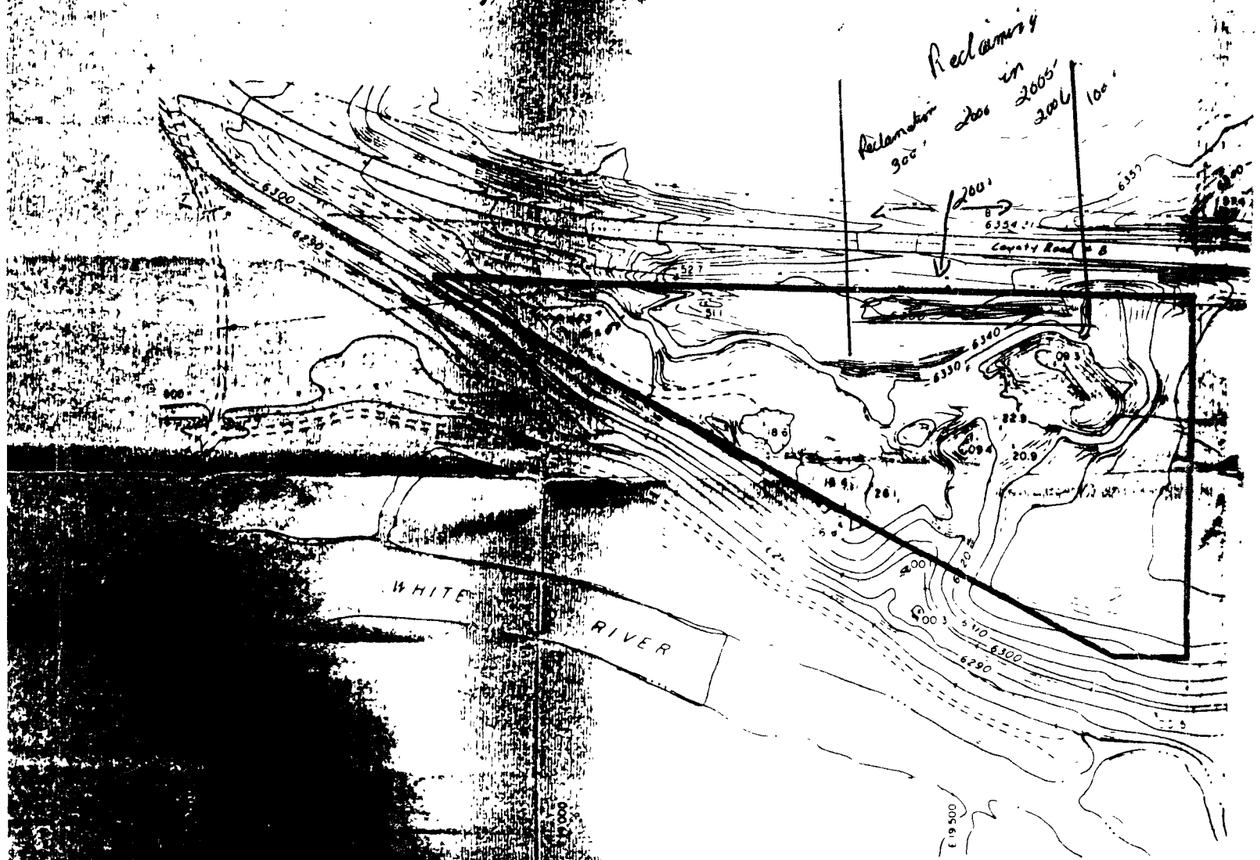

Existing Contours

RECEIVED
APR 11 2017
DIVISION OF RECLAMATION MINING AND SAFETY

LEGAL DESCRIPTION

A parcel of land in Tract 73A and 60 of Section 24 Township One North Range 94 West of the 6th P.M Rio Blanco County. Colorado and being more particularly described as follows

Beginning at Corner No 4 of said Tract 73A Thence N00 04'00"W. 147.00 feet Thence N87 40'00"W 1000.00 feet: Thence S60 04'22"E 1037.71 feet. Thence East. 100.00 feet: Thence North 330.00 feet to the point of beginning

Said parcel contains 6.07 acres more or less

NORTHING	EASTING
10000 00000	10000 00000
10148 99990	9999 82886
10163 71298	9000 65808
9870 00000	10000 00000
9870 00000	9900 00000

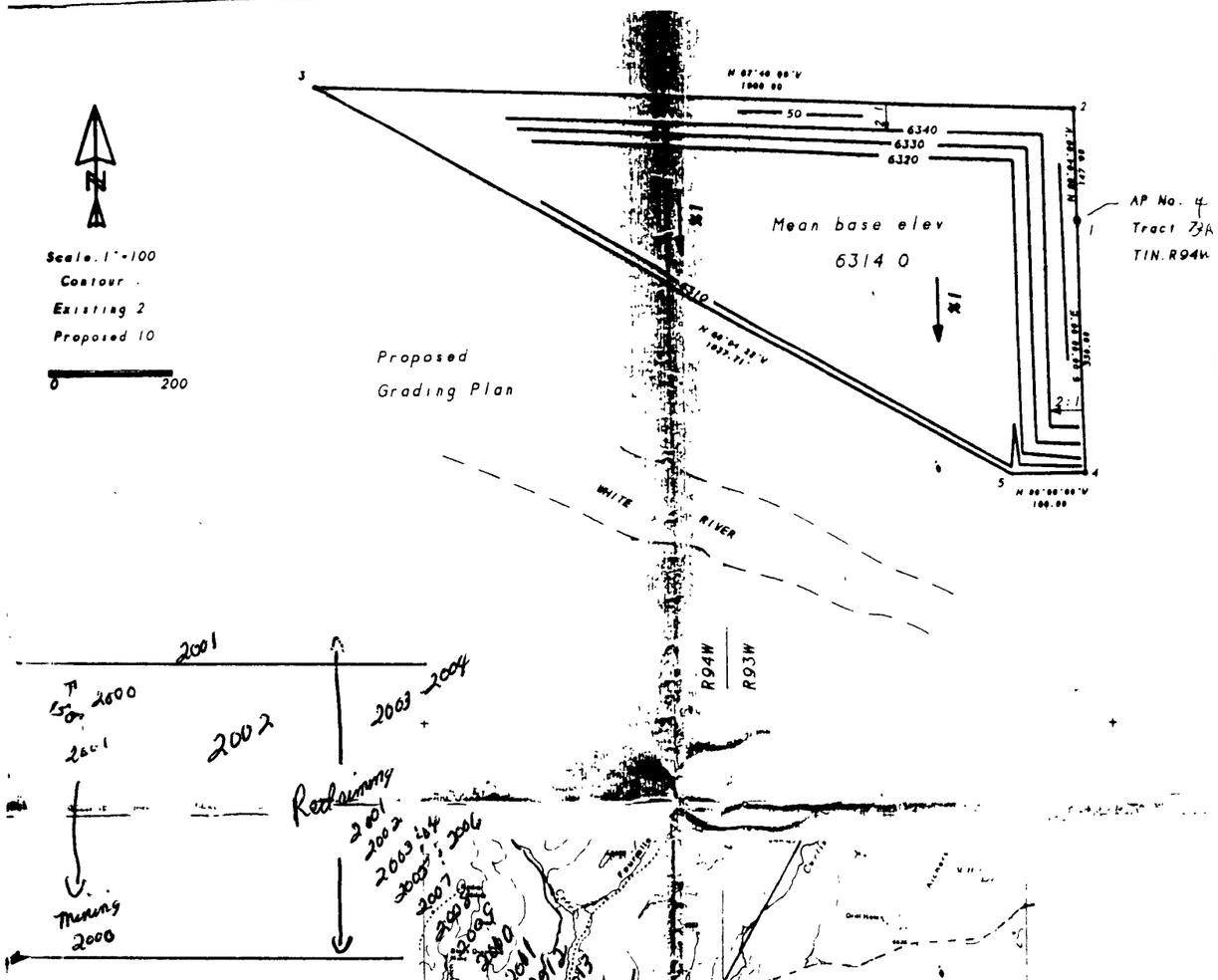

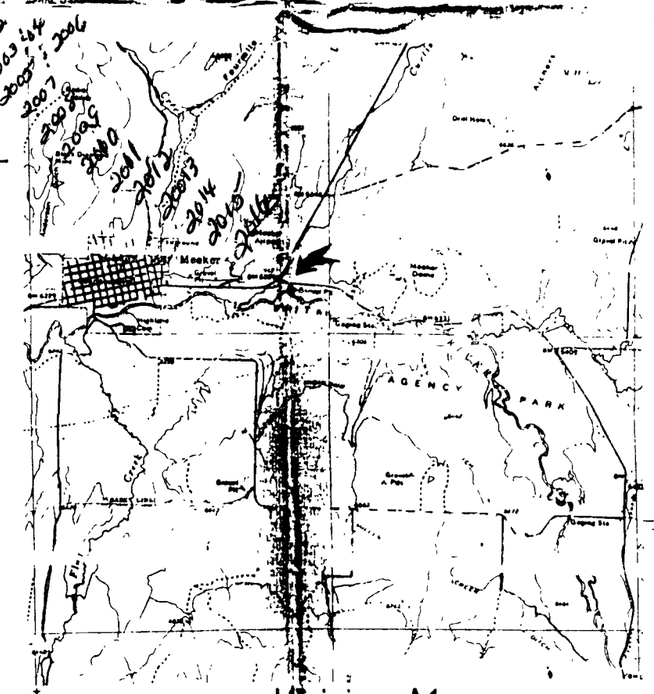

Vicinity Map

Scale 1.50 000

JACK R. RALEY REGISTERED 3661 PE STATE OF COLORADO

Prepared by

Jack Raley. PE

Meeker Colorado