










**Title: St. Barbara Pit  
2018 Annual Mine Report  
Permit M-2004-013**

Location: Portions of Section 1 T21S R63W & portions of Section 6 T21S R62W  
Pueblo County, CO

Layers: PLS/Disturbance/Ponds/  
Trench/Structures

Background: World Imagery

**Legend**

-  Current Disturbance
-  Disturbed
-  Future Disturbance
-  Backfill/Contour
-  Future Reclamation
-  Water Conveyance
-  Setting Basins
-  Permit Boundary
-  PLS 459.7 +/- Acres



0 500 1,000  
Feet



Last Revised: 3/23/2018  
Drawn by: C.Beck  
Verified by: M.Golliher  
GIS website  
Surveyed: None