

Legend







- | | | | |
|--|---|---|---|
|  | Potentially disturbed area |  | Penstemon debilis (Location accuracy +/- 10 feet) |
|  | Potential transplant area |  | Protective barricade or matting |
|  | CNAP boundary | | |
|  | Bureau of Land Management (USBLM) parcels | | |

Figure 10. Locations of *P. debilis*, Proposed Mitigation measures and Potential Transplant Areas

Garfield County, Colorado



Western Water & Land, Inc.
Applications in Earth Science