





OWL Western Gravel & Disposal

2017 Annual Report Map: DRMS Permit M-2008-070 – Phase 1 Operations



Legend for Annual Map

- | | | |
|---|------|---|
|  | ==== | Permitted Acreage for DRMS permit M-2008-070, Phase 1 |
|  | ==== | Mined Area Not Reclaimed |
|  | ==== | Reclamation Topsoil Storage Piles |
|  | ==== | Product Storage Area |

Note: Phase II (not shown) as it has been removed in 2016 from the permitted acreage.