

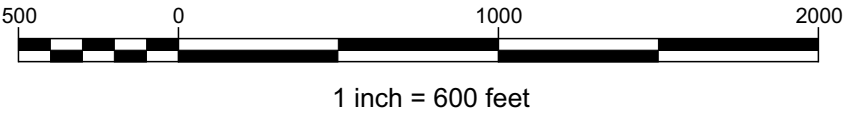
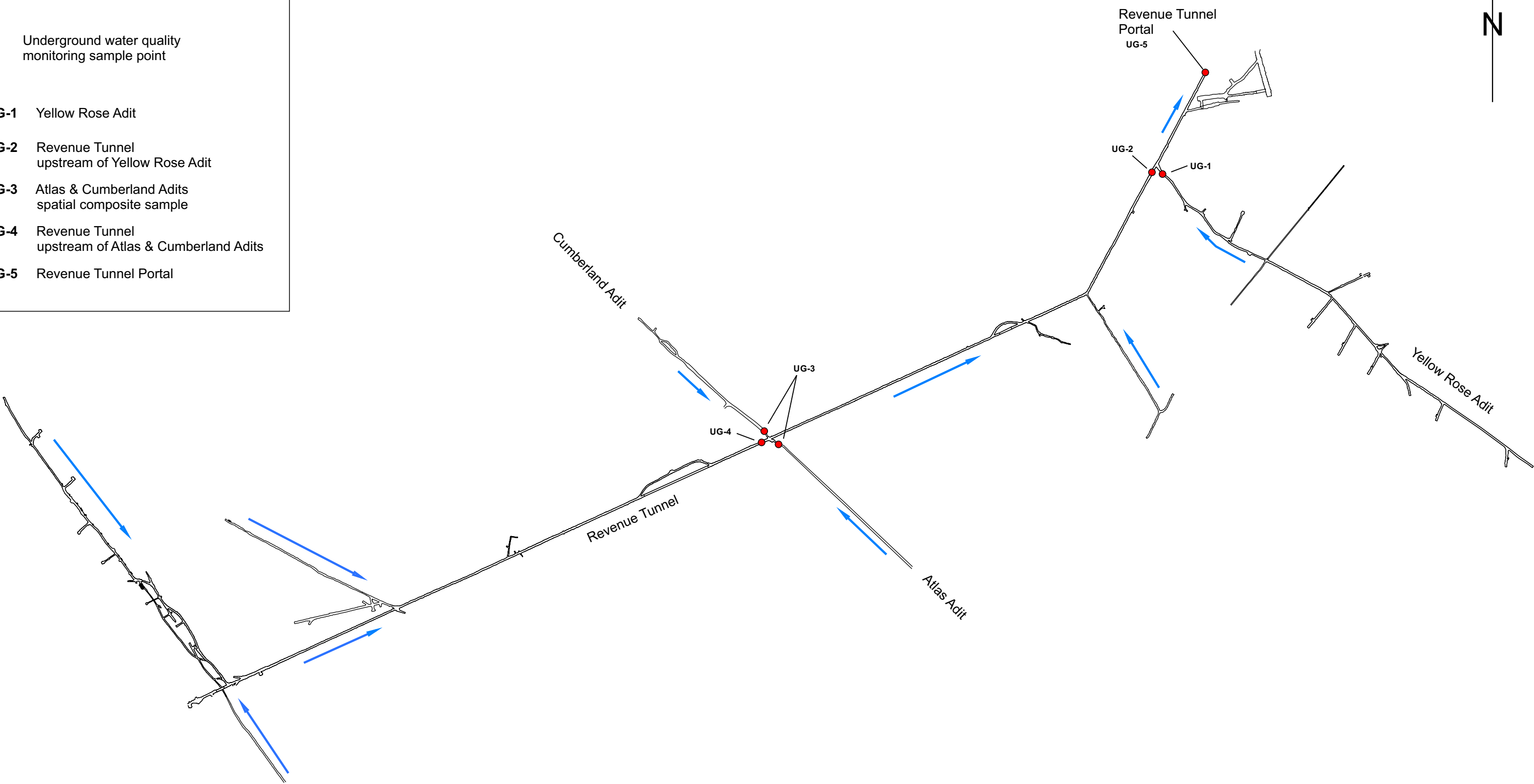


LEGEND

-  Direction of water flow
-  Underground water quality monitoring sample point

- UG-1** Yellow Rose Adit
- UG-2** Revenue Tunnel upstream of Yellow Rose Adit
- UG-3** Atlas & Cumberland Adits spatial composite sample
- UG-4** Revenue Tunnel upstream of Atlas & Cumberland Adits
- UG-5** Revenue Tunnel Portal



ENGINEER'S CERTIFICATION

I, Brian K. Briggs being a registered engineer in the State of Colorado, do hereby certify that this drawing has been made by me or under my direct supervision and that it is true and accurate to the best of my knowledge and belief.



PO Box 564
Ouray CO 81427

REVENUE - VIRGINIUS MINE

2018 DRMS Annual Report 112d-1 Underground Map

Locations of sampling stations for water
quality monitoring underground