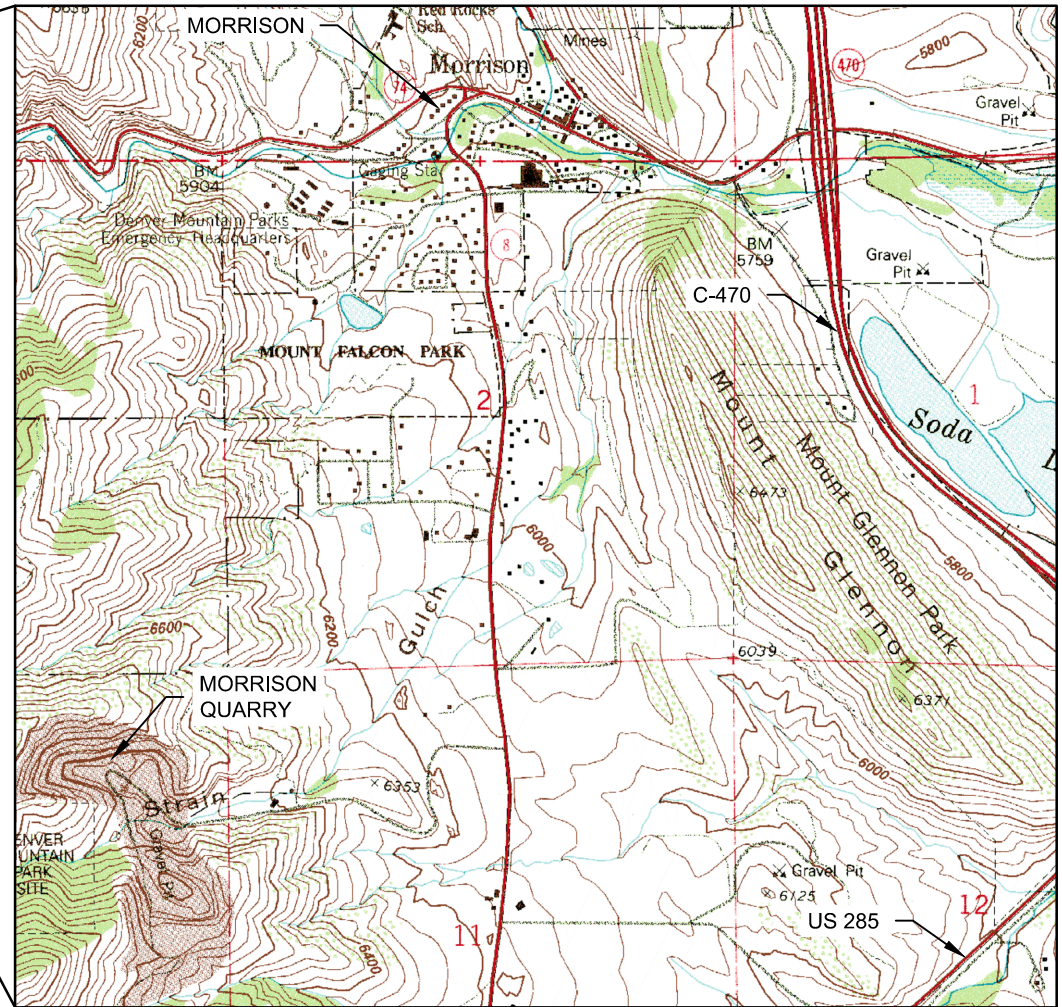


PROJECT LOCATION MAP
(NOT TO SCALE)



SITE LOCATION MAP
(NOT TO SCALE)

SOURCE:
USGS DIGITAL RASTER GRAPHIC,
MORRISON QUADRANGLE

DRAWING LIST:

- SHEET 1 COVER SHEET
- SHEET 2 NORTH QUARRY
- SHEET 3 CENTRAL QUARRY
- SHEET 4 SOUTH QUARRY

Morrison Quarry 2017 Annual Report
DRMS Permit M 1973-021

Aggregate Industries



Project 1800091

SITE LOCATION

January 2018

Sheet 1



PLAN
NORTH QUARRY AREA



- LEGEND:
- FIGURE 1 - RECLAMATION
 - FIGURE 2 - RECLAMATION
 - NORTH FILL SLOPE
 - NORTH REPOSITORY AREA
 - HAUL ROAD RECLAMATION AREA

- NOTES:
1. NO MINING PLANNED FOR 2018. RECLAMATION PLANS INCLUDE WASTE ROCK FILL IN NORTH REPOSITORY.
 2. BOUNDARIES ARE BASED ON INFORMATION PROVIDED BY AGGREGATE INDUSTRIES.
 3. TOPOGRAPHY SHOWN IS FROM AUGUST 2016.
 4. NO AREAS DISTURBED OR RECLAIMED IN 2017.

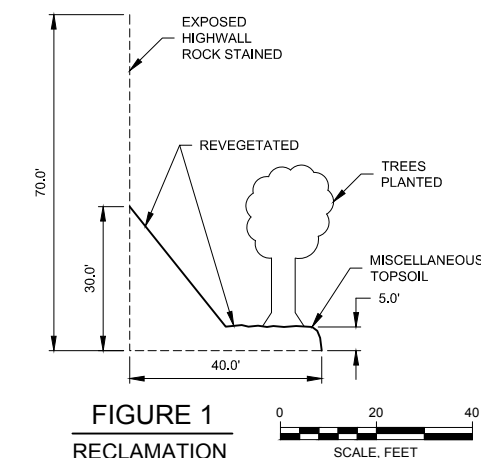


FIGURE 1
RECLAMATION

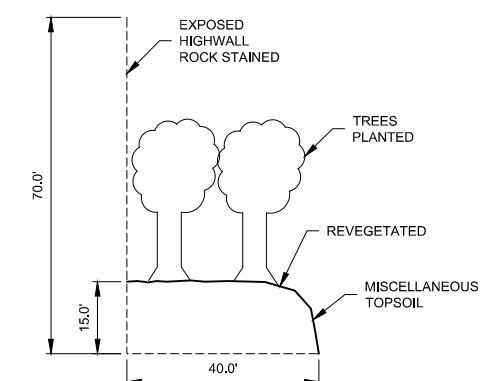


FIGURE 2
RECLAMATION



Morrison Quarry 2017 Annual Report
DRMS Permit M-1973-021

Aggregate Industries

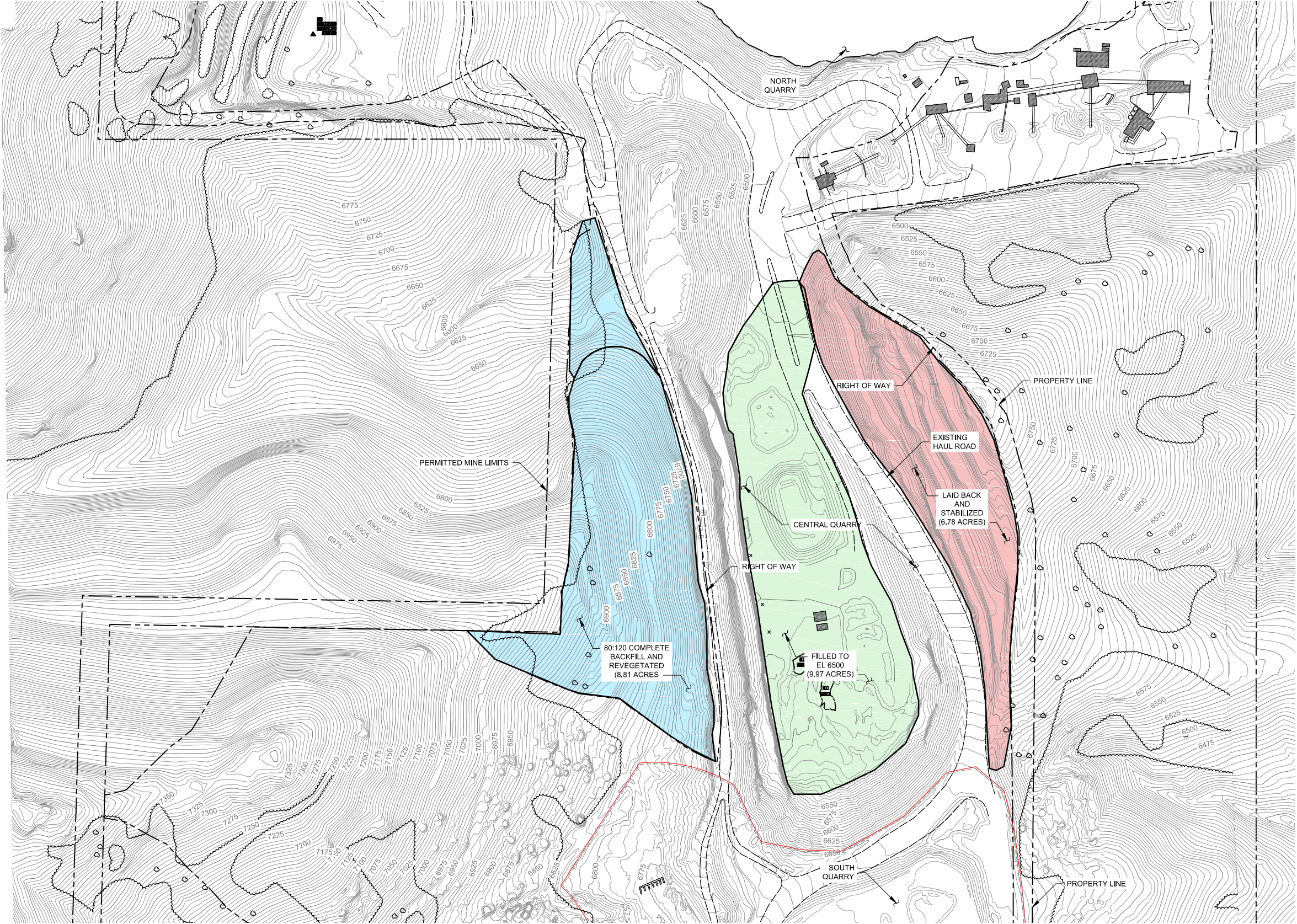


Project 1800091

NORTH QUARRY

January 2018

Sheet 2

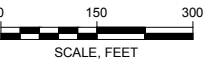


LEGEND:

- 80:120 COMPLETE BACKFILL AND REVEGETATED
- FILL TO EL 6500
- LAID BACK AND STABILIZED

NOTES:

- NO MINING OR RECLAMATION PLANNED FOR 2018.
- BOUNDARIES ARE BASED ON INFORMATION PROVIDED BY AGGREGATE INDUSTRIES.
- TOPOGRAPHY SHOWN IS FROM AUGUST 2016.
- NO AREAS DISTURBED OR RECLAIMED IN 2017.



Morrison Quarry 2017 Annual Report
DRMS Permit M-1973-021

Aggregate Industries



CENTRAL QUARRY

Project 1800091

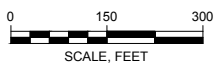
January 2018


Sheet 3



- LEGEND:
- PREVIOUSLY RECLAIMED
 - PREVIOUSLY, PARTIALLY RECLAIMED
 - 2017 AREA DISTURBED
 - 2018 AREA TO BE DISTURBED

- NOTE:
- TOPOGRAPHY OBTAINED USING PHOTOGRAMMETRY FROM PHOTOGRAPHS OBTAINED USING UNMANNED AERIAL SYSTEMS (UAS). PHOTOGRAPHS OBTAINED BY GEI USING PHANTOM 4 PRO UAS ON MAY 4, 2017.
 - TOPOGRAPHY INSIDE OF BOUNDARY OBTAINED FROM AGGREGATE INDUSTRIES, OCTOBER 2017.



Morrison Quarry 2017 Annual Report DRMS Permit M-1973-021		 GEI Consultants	SOUTH QUARRY	
Aggregate Industries			Project 1800091	January 2018
				Sheet 4