







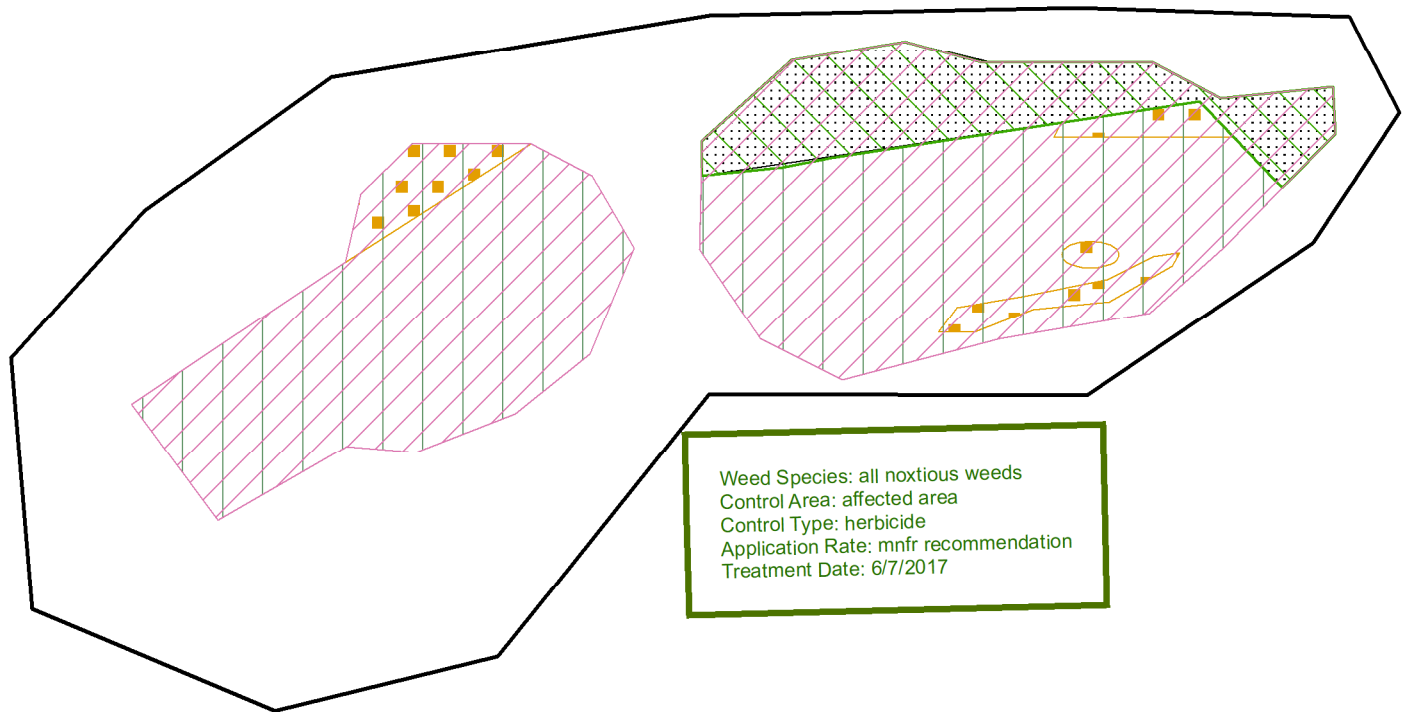


M 1997 100 2018 Branson Pit
Annual Map



Legend

-  8. Currently Affected
-  Total Acres Backfilled
-  Total Acres Graded
-  14. Weed Control
-  15. Topsoil Stockpiles
-  Branson Pit Boundary
-  Local Roads
-  Arterial Roads



Weed Species: all noxious weeds
Control Area: affected area
Control Type: herbicide
Application Rate: mnfr recommendation
Treatment Date: 6/7/2017

1 inch = 333 feet