





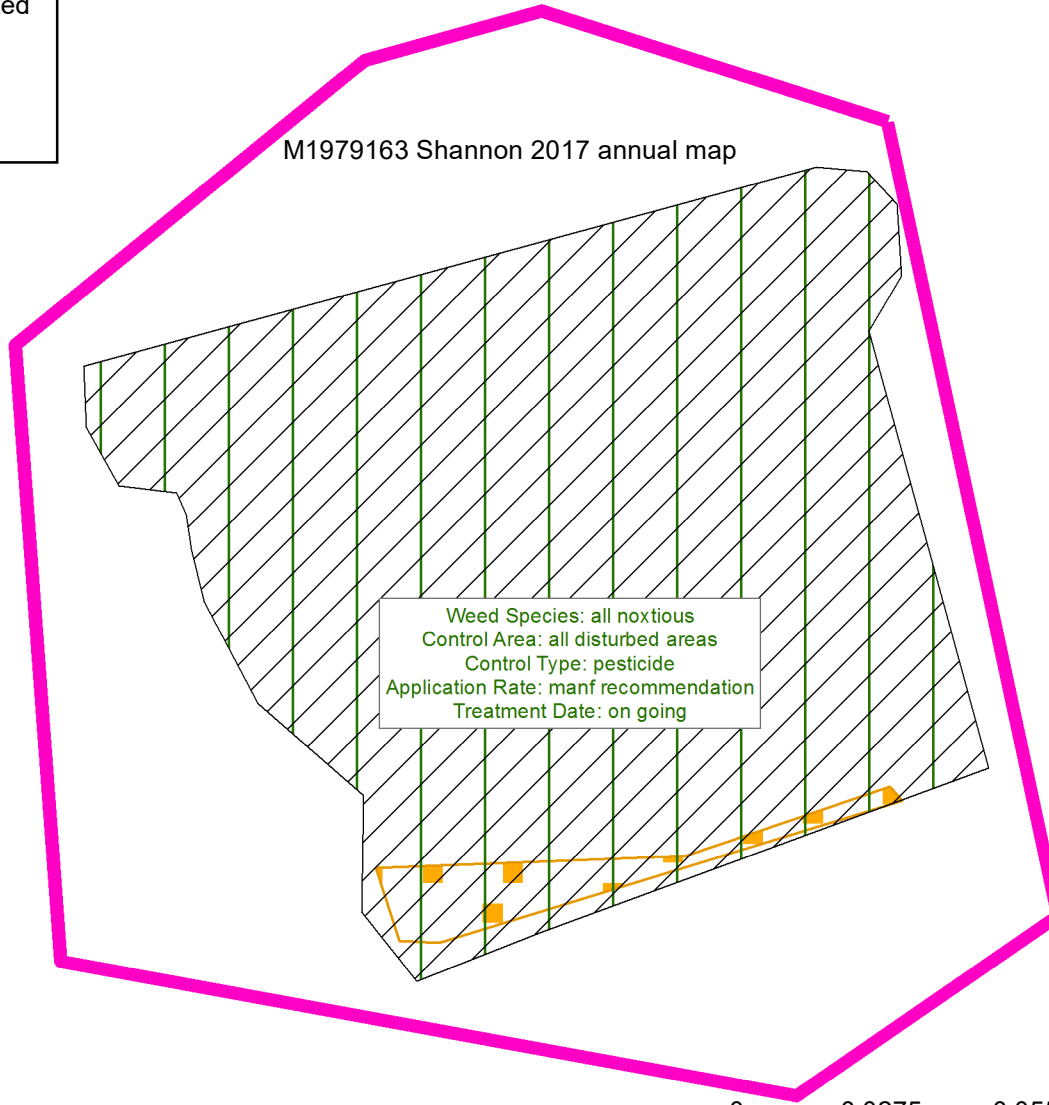
# M1979163 Shannon 2017 annual map



## Legend

-  7. acres currently affected
-  13. weed control
-  14. top soil
-  boundary

M1979163 Shannon 2017 annual map



0 0.0275 0.055 0.11 Miles