



COLORADO DIVISION OF RECLAMATION, MINING AND SAFETY

1313 Sherman Street, Room 215, Denver, Colorado 80203, (303) 866-3567

COAL EXPLORATION FINAL RECLAMATION REPORT

Prospector: Blue Mountain Energy, Inc.

Address: 3607 CR 65

Rangely, Colorado 81648

Notice of Intent No.: X-2011-230-03

Project Name: _____

County: Rio Blanco

Date: 8/29/2017

This report is filed in accordance with Rule 2.02.6(3)(b) of the Regulations of the Colorado Mined Land Reclamation Board for Coal Mining, adopted in accordance with the Colorado Surface Coal Mining Act, C.R.S. 34-33-101 *et seq.* This report is to be submitted within 30 days after the end of the period of exploration specified in the approved Notice of Intent, as amended.

1. Attach a map showing:
 - a) The final locations of all holes drilled during this project;
 - b) the locations of all roads modified or constructed for the project; and
 - c) All areas significantly disturbed by the operator.
 2. Have all disturbed areas, including drill holes, been reclaimed in accordance with the approved plan and the above-referenced regulations? Yes
 3. Were any newly constructed project roads retained for the landowner? No
If yes, a) attach a letter from the landowner that grants consent, b) indicate the road location on a map, and c) describe the approximate specifications of the road (width, length, surface material used).
 4. Did any drill holes experience surface artesian flow conditions? No
If yes, locate these holes on a map and describe sealing and plugging procedures that were used.
 5. Were any drill holes converted to a water well? No If yes, list the State Engineer's Well Permit Number and name and address of the user.
-
-


6. Does the prospector wish this report to be considered confidential?
(See Rule 2.02.7(s)). No If yes, attach a justification for the request.

7. Additional Comments:

All drill holes with associated access disturbances were reclaimed as required per X-2011-230-03.

Many of these sites happened to be in areas dominated by cheatgrass with limited reclamation potential. However, the resulting reclamation is as good or better than the adjacent undisturbed lands.

I, the undersigned, hereby certify that the exploration activities for which I posted bond are completed, and that, to the best of my knowledge, all applicable reclamation requirements have been met.

By: 
Scott Wanstedt
Environmental Engineer
Title: _____
Authorized Operator

Representative

The foregoing instrument was acknowledged before me this 29th day of
August, 2017, by Scott Wanstedt as
Environmental Engineer of
Blue Mountain Energy, Inc, Operator.

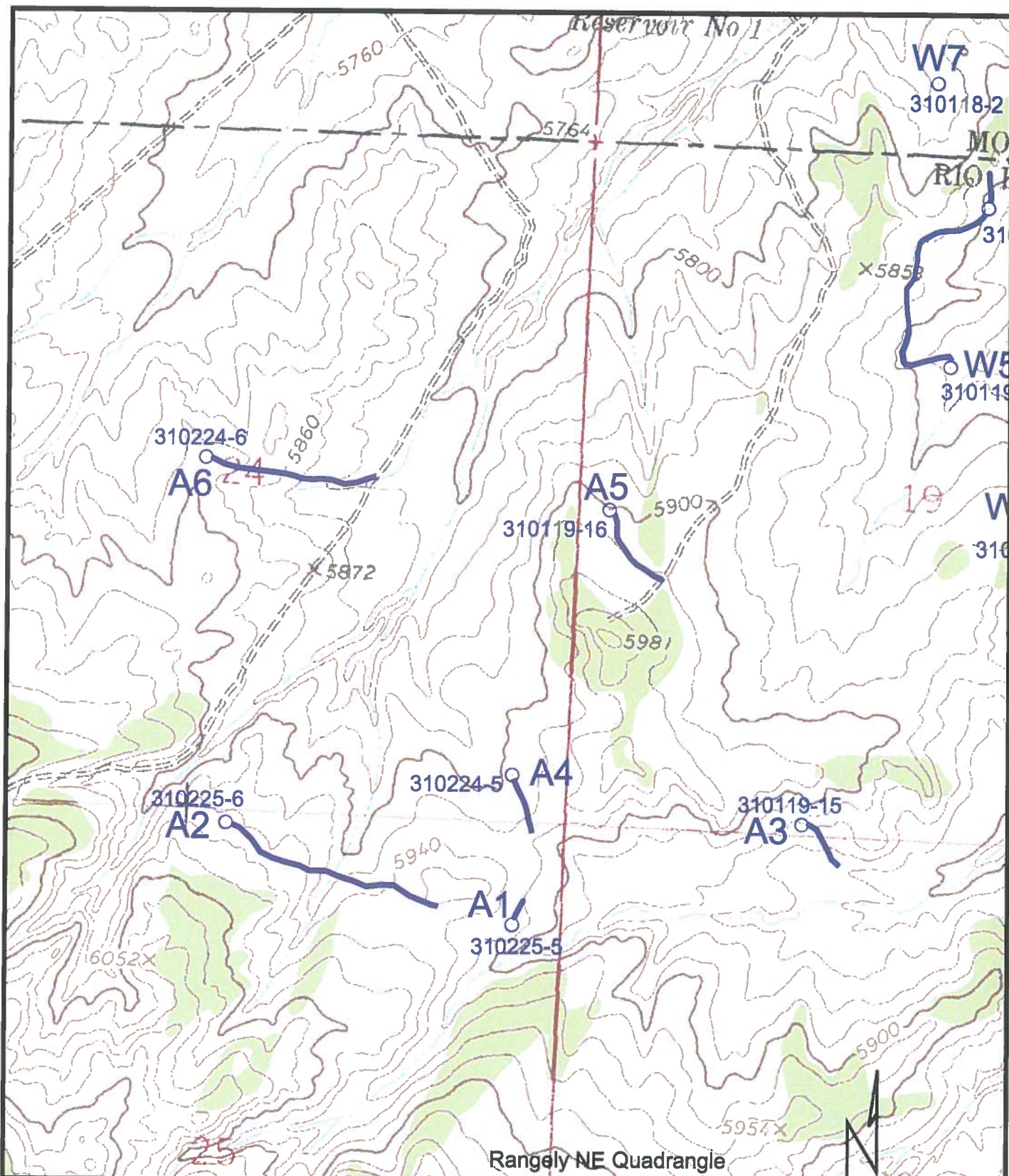

Notary Public

My Commission Expires:

4/09/2019

(4/00)

KRISTI A BOYDSTUN
NOTARY PUBLIC
STATE OF COLORADO
NOTARY ID 19954016416
MY COMMISSION EXPIRES APRIL 09, 2019



DESERADO MINE
BLUE MOUNTAIN ENERGY

RANGELY, COLORADO

Drawing Location:

DRAWN BY SCW

DATE 8/2/2017

SCALE 1"=1000'

CHECKED BY

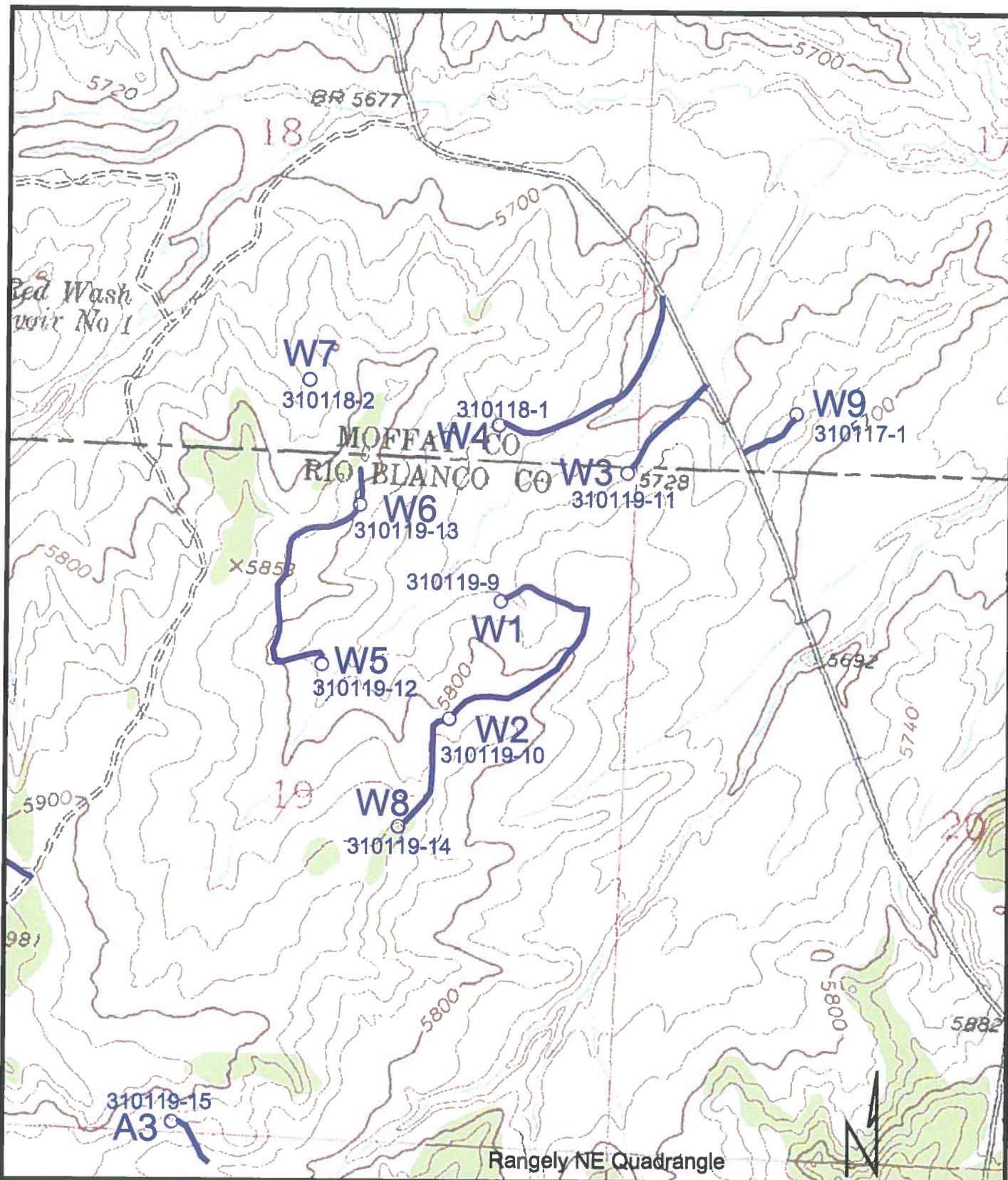
DATE PLOTTED

APPROVED BY

DATE

TITLE

Disturbances associated
with
NOI X-2011-230-03
Map 1 of 2



DESERADO MINE
BLUE MOUNTAIN ENERGY

RANGELY, COLORADO

Drawing Location:

DRAWN BY SCW

CHECKED BY

DATE 8/2/2017

DATE PLOTTED

SCALE 1"=1000'

APPROVED BY

DATE

TITLE

Disturbances associated
with
NOI X-2011-230-03
Map 2 of 2