






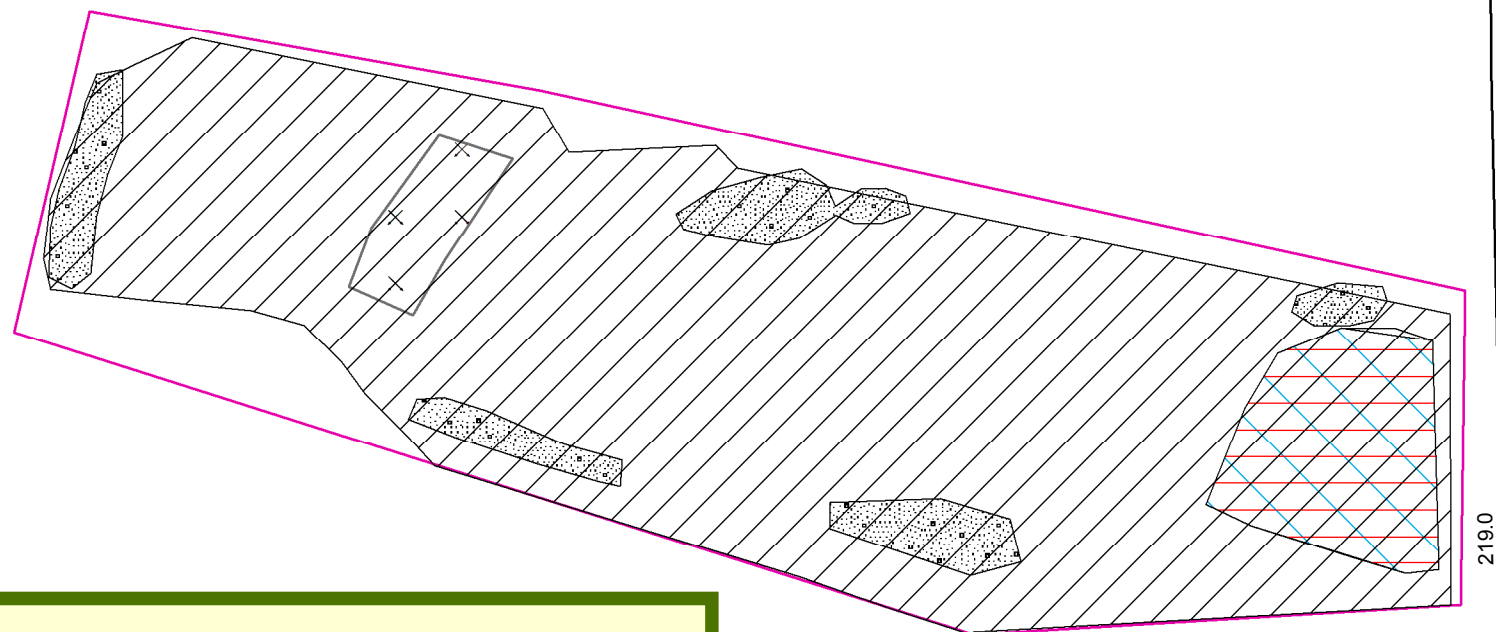


2017 Unwim Pit M-1998-011 Annual Report

Legend

-  7. currently affected
-  10. new acreage to be aff
-  12. a. acres backfilled
-  12. e. acres graded
-  14. topsoil reserved
-  Unwin bndry
-  County Roads



219.0

Weed Species: all noxious weeds
Control Area: affected area
Control Type: herbicide
Application Rate: mfr recommendation
Treatment Date: none in 2015, ongoing monitoring